

**RWE Renewables UK Dogger Bank
South (West) Limited**

**RWE Renewables UK Dogger Bank
South (East) Limited**

Dogger Bank South Offshore Wind Farms

**Tree Preservation Order and Hedgerow Plan (Revision 6)
Volume 2
Submission for Deadline 4**

April 2025

**Application Reference: 2.18
APFP Regulation: 5(2)(o)
Revision: 06**

Company:	RWE Renewables UK Dogger Bank South (West) Limited and RWE Renewables UK Dogger Bank South (East) Limited	Asset:	Development
Project:	Dogger Bank South Offshore Wind Farms	Sub Project/Package:	Consents
Document Title or Description:	Tree Preservation Order and Hedgerow Plan (Revision 6)		
Document Number:	005028756-06	Contractor Reference Number:	PC2340-RHD-ON-ZZ-DR-Z-0588

COPYRIGHT © RWE Renewables UK Dogger Bank South (West) Limited and RWE Renewables UK Dogger Bank South (East) Limited, 2024. All rights reserved.

This document is supplied on and subject to the terms and conditions of the Contractual Agreement relating to this work, under which this document has been supplied, in particular:

LIABILITY

In preparation of this document RWE Renewables UK Dogger Bank South (West) Limited and RWE Renewables UK Dogger Bank South (East) Limited has made reasonable efforts to ensure that the content is accurate, up to date and complete for the purpose for which it was contracted. RWE Renewables UK Dogger Bank South (West) Limited and RWE Renewables UK Dogger Bank South (East) Limited makes no warranty as to the accuracy or completeness of material supplied by the client or their agent.

Other than any liability on RWE Renewables UK Dogger Bank South (West) Limited and RWE Renewables UK Dogger Bank South (East) Limited detailed in the contracts between the parties for this work RWE Renewables UK Dogger Bank South (West) Limited and RWE Renewables UK Dogger Bank South (East) Limited shall have no liability for any loss, damage, injury, claim, expense, cost or other consequence arising as a result of use or reliance upon any information contained in or omitted from this document.

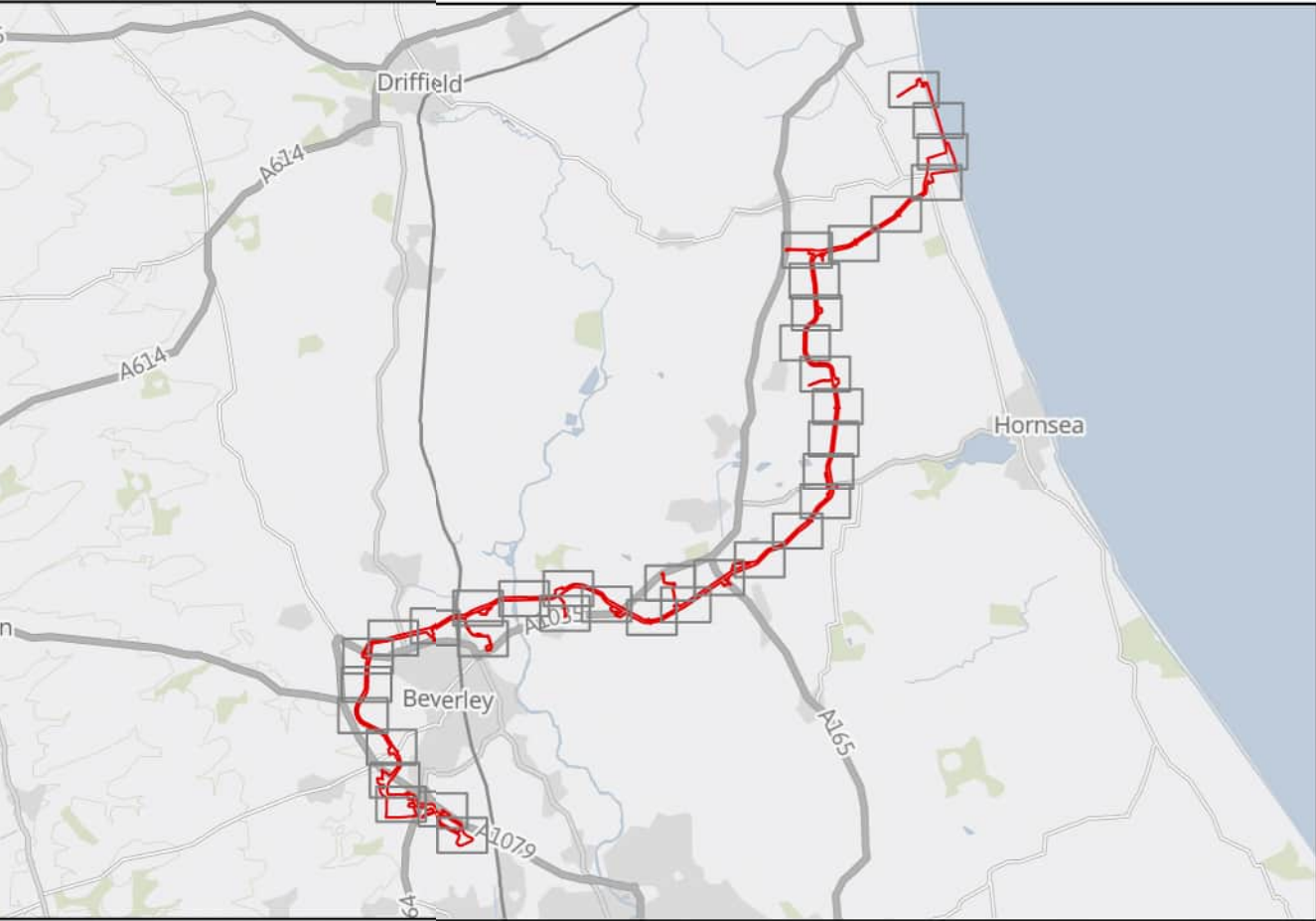
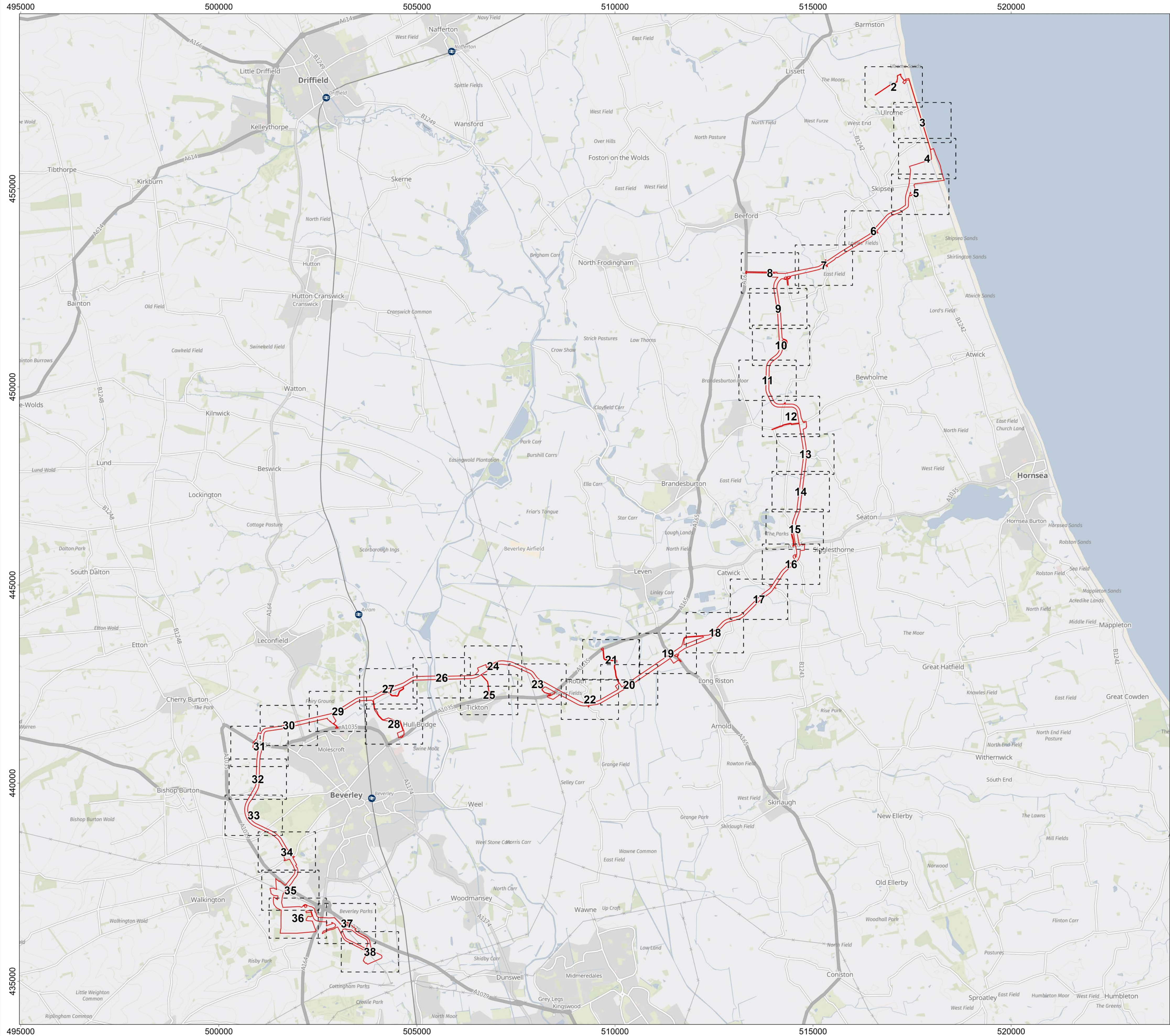
Any persons intending to use this document should satisfy themselves as to its applicability for their intended purpose.

The user of this document has the obligation to employ safe working practices for any activities referred to and to adopt specific practices appropriate to local conditions.

Rev No.	Date	Status/Reason for Issue	Author	Checked by	Approved by
01	June 2024	Final for DCO Application	RHDHV	RWE	RWE
02	October 2024	Submission at Pre-Examination Procedural Deadline	RHDHV	RWE	RWE
03	November 2024	Submission at previous Draft Deadline 1	RHDHV	RWE	RWE
04	January 2025	Submission for Deadline 1	RHDHV	RWE	RWE
05	March 2025	Submission for Deadline 3	RHDHV	RWE	RWE
06	April 2025	Submission for Deadline 4	RHDHV	RWE	RWE

Revision Change Log			
Rev No.	Page	Section	Description
01	N/A	N/A	Submitted for DCO Application
02	5 to 42	N/A	The Tree Preservation Order and Hedgerow Plan has been updated to distinguish between the two different shades of green representing “Other Hedgerows” and “Line of Trees” on the key as requested in the Rule 6 Errata
03	5 to 42	N/A	The Tree Preservation Order and Hedgerow Plan has been updated in response to the Rule 17 letter [PD-006] to identify hedgerows within the Onshore Development Area which would be defined as historically important and Action Number 2 from the Preliminary Meeting [EV2-002] to correct colour coding
04	8 and 9	N/A	The Tree Preservation Order and Hedgerow Plan [AS-026] has been updated following the receipt of the Action Points from Issue Specific Hearing 2 [EV5-004], specifically Action Point 36. In the Applicants Response [document reference 11.6] the Applicants acknowledge that H0001 marked for removal on the Tree Preservation Order & Hedgerow Plan [AS-026] should mirror that on the southern side of the Cliff Road (hedgerow H0002). This has been updated.
04	18	N/A	The Tree Preservation Order and Hedgerow Plan [AS-026] has been updated following the receipt of the Supplementary Agenda Questions for Issue Specific Hearing 2 [EV5-002]. Agenda Item 12: Onshore Ecology, ISH2.12.1 identified a discrepancy between the Arboricultural Survey Report Preliminary Arboricultural Impact Assessment and Outline Arboricultural Method Statement (Revision 2) [AS-036] and the Tree Preservation Order and Hedgerow Plan [AS-026] for H0036. This has been amended to show a line of trees not impacted rather than a line of trees removed, as this location would be subject to a trenchless crossing technique. DCO Schedule 17 has been updated to reflect this.

04	20	N/A	The Tree Preservation Order and Hedgerow Plan [AS-026] has been updated following the receipt of the Supplementary Agenda Questions for Issue Specific Hearing 2 [EV5-002]. Agenda Item 12: Onshore Ecology, ISH2.12.2 identified a discrepancy between the Arboricultural Survey Report Preliminary Arboricultural Impact Assessment and Outline Arboricultural Method Statement (Revision 2) [AS-036] and the Tree Preservation Order and Hedgerow Plan [AS-026] at Catwick Head. The Tree Preservation Order and Hedgerow Plan [AS-026] has been updated to reflect the removal of a line of trees (not for trenchless crossing) at this location rather than the removal of hedgerows for H0044, H0045, H0046, H0047. DCO Schedule 17 has been updated to reflect this.
05	40	N/A	The Tree Preservation Order and Hedgerow Plan [REP1-003] has been updated to reflect Project Change Request 2 [AS-152] at the Onshore Substation Zone, to facilitate an update to Appendix 18-10 Biodiversity Net Gain Strategy [APP-157] for Deadline 5 and to assist in addressing the ExA's questions on hedgerows and hedgerow crossings such as ENC.1.2 [PD-014]. H0144 has been split into H0144a and H0144b with only H0144b being removed. H0149, H0145, H0146 and H0147 are amended to 'no interaction' and would not be removed as a result of Project Change Request 2 [AS-152].
05	41	N/A	The Tree Preservation Order and Hedgerow Plan [REP1-003] has been updated on review of Hornsea 4 and Jocks Lodge Improvements projects which are in the area. ***has been added to the <i>Hedgerow Notes</i> in the legend for H0153, H0154 and H0159 as these hedgerows/trees may have been removed by another scheme and therefore not in place at the time of construction of the Projects. H0152 and H0155 have been amended to 'no interaction' as the Projects will avoid impacts to these features through trenchless crossing techniques. This was previously incorrectly categorised for removal.
06	18/19	N/A	The Tree Preservation Order and Hedgerow Plan (Revision 5) [REP3-003] has been updated in response to Action Point 39 from the Issue Specific Hearing 4 Action Points [EV9-002]. H0036 has been amended from 'No interaction with line of trees' to 'Line of trees crossed via trenchless crossing'.



Onshore Order Limits

Sheet Boundary

Tree Preservation Order

Additional Trees

Water bodies

Important Hedgerows*

No interaction with ecologically important hedgerow

Ecologically important hedgerow crossed via trenchless crossing

Removal of ecologically important hedgerow

No interaction with historically important hedgerow

Historically important hedgerow crossed via trenchless crossing

Removal of historically important hedgerow

No interaction with ecologically & historically important hedgerow

Ecologically & historically important hedgerow crossed via trenchless

Removal of ecologically & historically important hedgerow

Other Hedgerows**

No interaction with hedgerow

Hedgerow crossed via trenchless crossing

Removal of hedgerow

Line of trees

No interaction with line of trees

Line of trees crossed via trenchless crossing

Removal of line of trees

MAP NOTES / DATA SOURCES:

Contains OS data © Crown Copyright and database right 2025

Contains data from OS Zoomstack

Not to be used for Navigation.

PROJECT TITLE

Dogger Bank South Offshore Wind Farms

DRAWING TITLE

Tree Preservation Order & Hedgerow Plan

DRAWING NUMBER:

PC2340-RHD-ON-ZZ-DR-Z-0588

PAGE NUMBER:

Page 1 of 38

VER	DATE	REMARKS	DRAW	CHEK	APRD
0.11	05/11/2024	Eleventh Issue	SM	ND	JM
0.12	27/01/2025	Twelfth Issue	SM	ND	JM
0.13	29/01/2025	Thirteenth Issue	SM	ND	JM
0.14	11/03/2025	Fourteenth Issue	JH	ND	JM
0.15	16/04/2025	Fifteenth Issue	SM	ND	JM

0 0.5 1 1.5 2 Km

0 0.5 1 1.5 2 Miles

N

OSGB 1936

British National Grid

SCALE 1:50,000

DATUM OSGB 1936

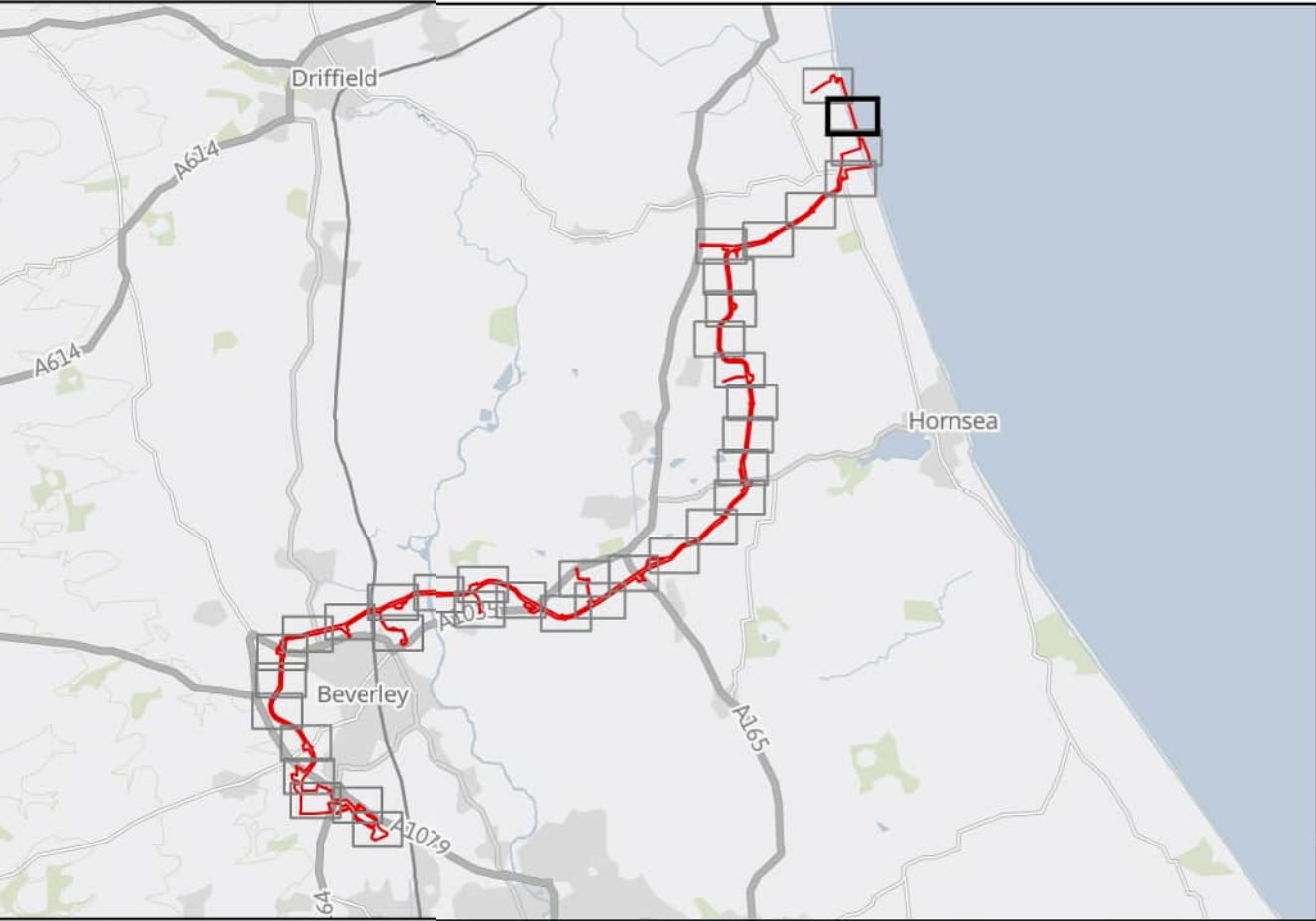
PLOT SIZE A1

VERTICAL REF N/A

Royal HaskoningDHV

Enhancing Society Together

RWE



Onshore Order Limits

Sheet Boundary

Tree Preservation Order

Additional Trees

Water bodies

Important Hedgerows*

No interaction with ecologically important hedgerow

Ecologically important hedgerow crossed via trenchless crossing

Removal of ecologically important hedgerow

No interaction with historically important hedgerow

Historically important hedgerow crossed via trenchless crossing

Removal of historically important hedgerow

No interaction with ecologically & historically important hedgerow

Ecologically & historically important hedgerow crossed via trenchless

Removal of ecologically & historically important hedgerow

Other Hedgerows**

No interaction with hedgerow

Hedgerow crossed via trenchless crossing

Removal of hedgerow

Line of trees

No interaction with line of trees

Line of trees crossed via trenchless crossing

Removal of line of trees

Hedgerow Notes:

For any hedgerows that require removal, the maximum width of hedgerows to be removed will be 34 metres.

For hedgerows located within visibility splays, at temporary construction access points, hedgerows and trees would be cut back where possible and only removed as a worst case.

Important Hedgerow*: The hedgerow fulfills the criteria for Importance, set out in the Hedgerow Regulations (1997).

Hedgerow**: The hedgerow has been surveyed as part of the habitat surveys and refer to native hedgerows not considered to be "important" according to the Hedgerow Regulations (1997).

Hedgerow***: Hedgerow/tree line may have already been removed by another scheme and therefore not be in place at the time of construction of the Projects

MAP NOTES / DATA SOURCES:

Contains OS data © Crown Copyright and database right 2025

Contains data from OS Zoomstack

© Crown copyright and database rights 2025 Ordnance Survey AC0000808122

Contains public sector information licensed under the Open Government Licence v3.0

Not to be used for Navigation

PROJECT TITLE

Dogger Bank South Offshore Wind Farms

DRAWING TITLE

Tree Preservation Order & Hedgerow Plan

DRAWING NUMBER:

PC2340-RHD-ON-ZZ-DR-Z-0588

PAGE NUMBER:

Page 3 of 38

VER	DATE	REMARKS	DRAW	CHEK	APRD
0.11	05/11/2024	Eleventh Issue	SM	ND	JM
0.12	27/01/2025	Twelfth Issue	SM	ND	JM
0.13	29/01/2025	Thirteenth Issue	SM	ND	JM
0.14	11/03/2025	Fourteenth Issue	JH	ND	JM
0.15	16/04/2025	Fifteenth Issue	SM	ND	JM

0 0.03 0.05 0.08 0.1 Km

0 0.03 0.05 0.08 0.1 Miles

N

OSGB 1936

PRJ

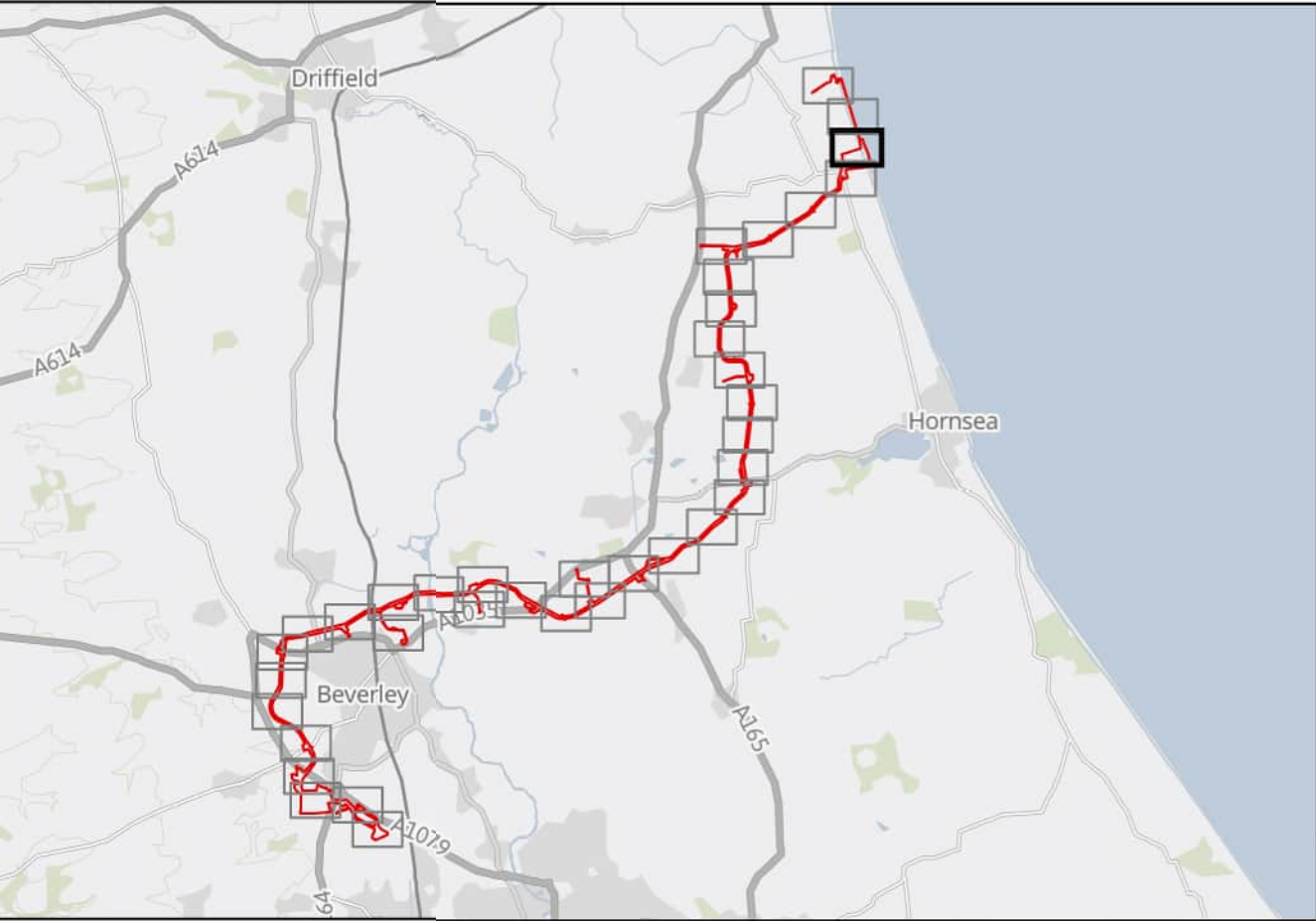
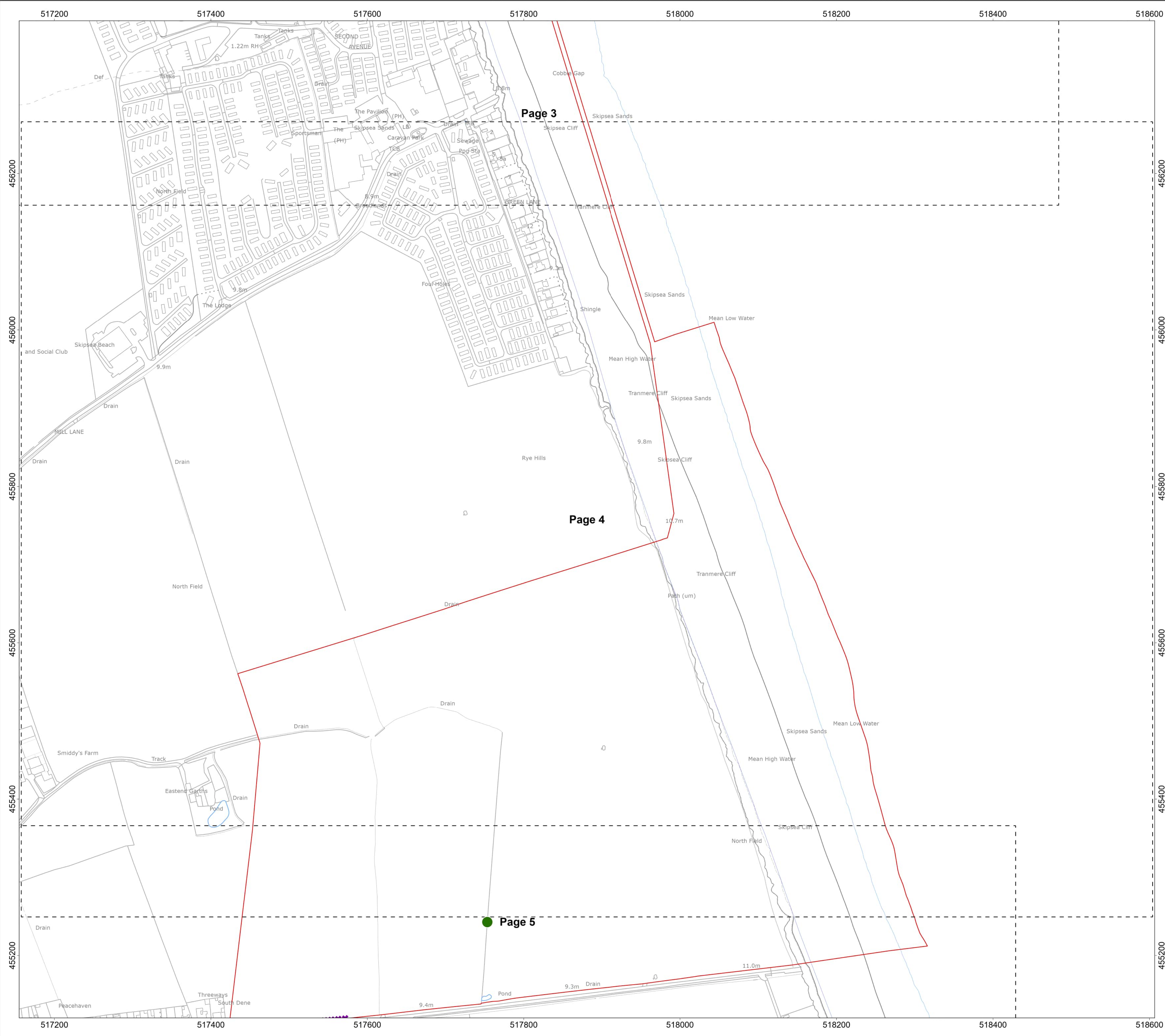
British National Grid

SCALE 1:2,500

DATUM

PLOT SIZE A1

VERTICAL REF N/A



Onshore Order Limits

Sheet Boundary

Tree Preservation Order

Additional Trees

Water bodies

Important Hedgerows*

No interaction with ecologically important hedgerow

Ecologically important hedgerow crossed via trenchless crossing

Removal of ecologically important hedgerow

No interaction with historically important hedgerow

Historically important hedgerow crossed via trenchless crossing

Removal of historically important hedgerow

No interaction with ecologically & historically important hedgerow

Ecologically & historically important hedgerow crossed via trenchless

Removal of ecologically & historically important hedgerow

Other Hedgerows**

No interaction with hedgerow

Hedgerow crossed via trenchless crossing

Removal of hedgerow

Line of trees

No interaction with line of trees

Line of trees crossed via trenchless crossing

Removal of line of trees

Hedgerow Notes:

For any hedgerows that require removal, the maximum width of hedgerows to be removed will be 34 metres.

For hedgerows located within visibility splays, at temporary construction access points, hedgerows and trees would be cut back where possible and only removed as a worst case.

Important Hedgerow*: The hedgerow fulfills the criteria for Importance, set out in the Hedgerow Regulations (1997).

Hedgerow*: The hedgerow has been surveyed as part of the habitat surveys and refer to native hedgerows not considered to be "important" according to the Hedgerow Regulations (1997).

Hedgerow***: Hedgerow/tree line may have already been removed by another scheme and therefore not be in place at the time of construction of the Projects

MAP NOTES / DATA SOURCES:

Contains OS data © Crown Copyright and database right 2025

Contains data from OS Zoomstack

© Crown copyright and database rights 2025 Ordnance Survey AC0000808122

Contains public sector information licensed under the Open Government Licence v3.0

Not to be used for Navigation

PROJECT TITLE

Dogger Bank South Offshore Wind Farms

DRAWING TITLE

Tree Preservation Order & Hedgerow Plan

DRAWING NUMBER:

PC2340-RHD-ON-ZZ-DR-Z-0588

PAGE NUMBER:

Page 4 of 38

VER	DATE	REMARKS	DRAW	CHEK	APRD
0.11	05/11/2024	Eleventh Issue	SM	ND	JM
0.12	27/01/2025	Twelfth Issue	SM	ND	JM
0.13	29/01/2025	Thirteenth Issue	SM	ND	JM
0.14	11/03/2025	Fourteenth Issue	JH	ND	JM
0.15	16/04/2025	Fifteenth Issue	SM	ND	JM

0 0.03 0.05 0.08 0.1 Km

0 0.03 0.05 0.08 0.1 Miles

N

OSGB 1936

PRJ

British National Grid

SCALE 1:2,500

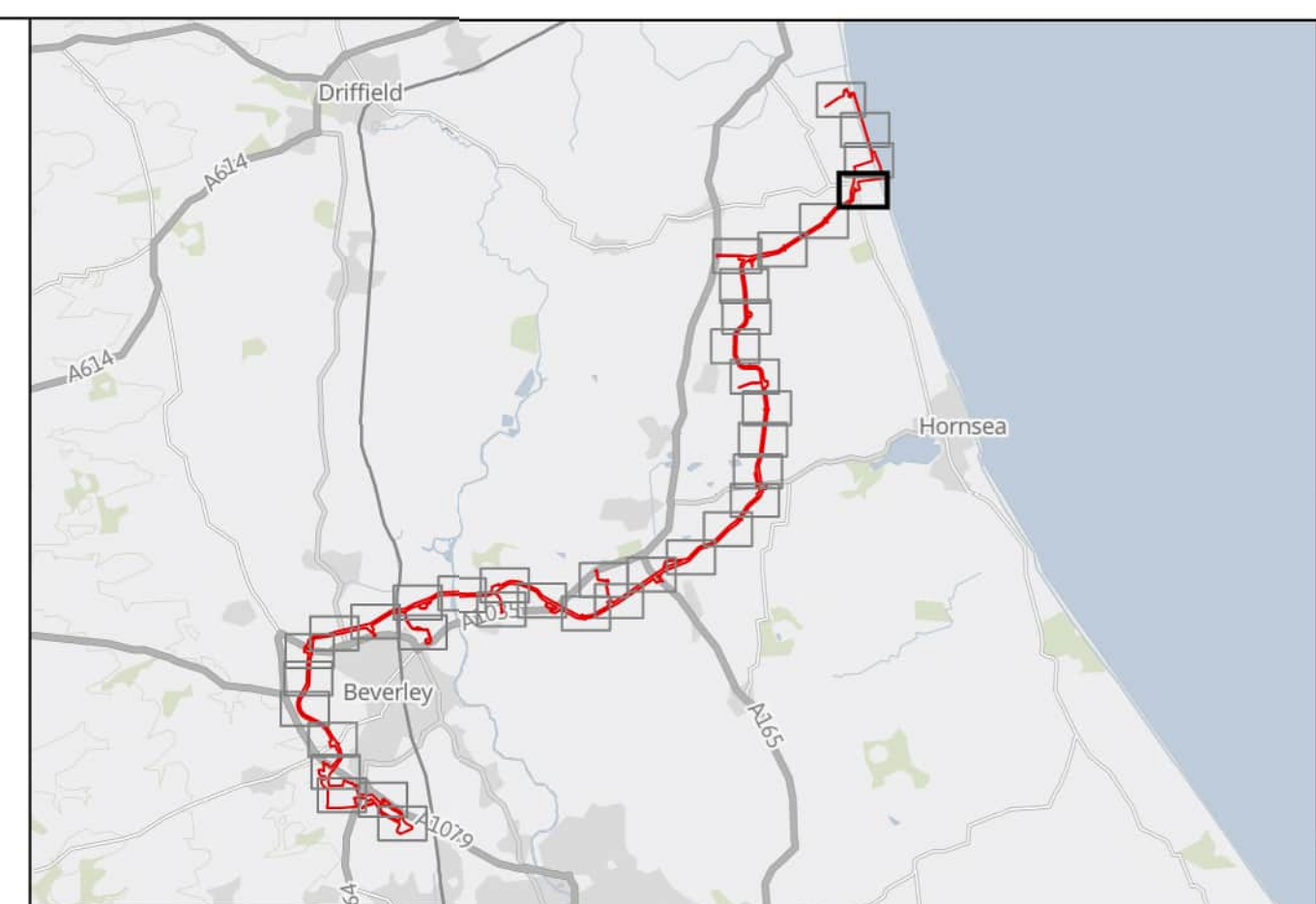
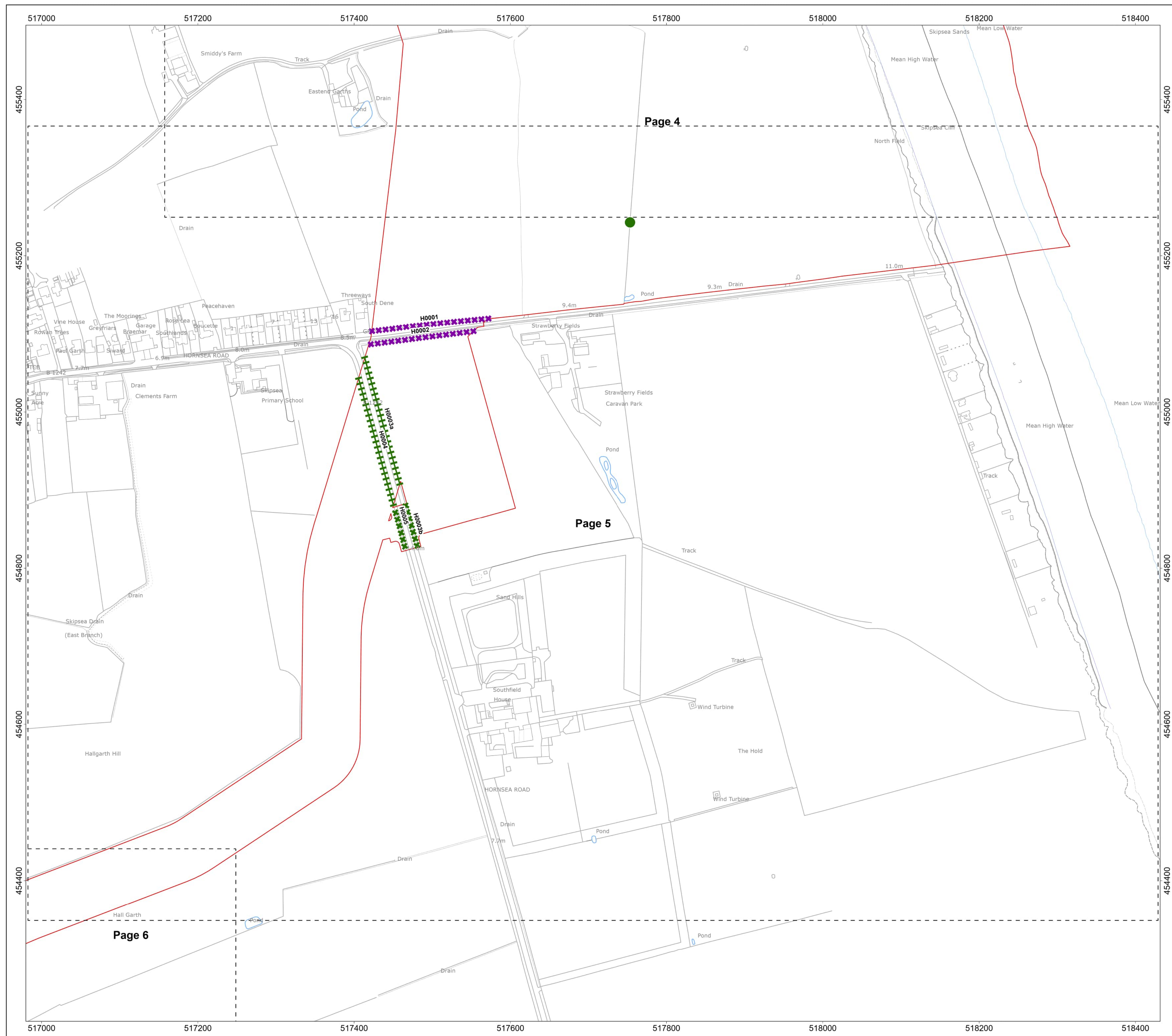
DATUM OSGB 1936






PLOT SIZE A1

VERTICAL REF N/A










Royal HaskoningDHV
Enhancing Society Together

RWE






-  Onshore Order Limits
 -  Sheet Boundary
 -  Tree Preservation Order
 -  Additional Trees
 -  Water bodies




Important Hedgerows*

 -  No interaction with ecologically important hedgerow
 -  Ecologically important hedgerow crossed via trenchless crossing
 -  Removal of ecologically important hedgerow
 -  No interaction with historically important hedgerow
 -  Historically important hedgerow crossed via trenchless crossing
 -  Removal of historically important hedgerow
 -  No interaction with ecologically & historically important hedgerow
 -  Ecologically & historically important hedgerow crossed via trenchless
 -  Removal of ecologically & historically important hedgerow

Other Hedgerows**

 -  No interaction with hedgerow
 -  Hedgerow crossed via trenchless crossing
 -  Removal of hedgerow

Line of trees

 -  No interaction with line of trees
 -  Line of trees crossed via trenchless crossing
 -  Removal of line of trees

Hedgerow Notes:

For any hedgerows that require removal, the maximum width of hedgerows to be removed will be 34 metres.

For hedgerows located within visibility splays, at temporary construction access points; hedgerows and trees would be cut back where possible and only removed as a worst case.

Important Hedgerow: The hedgerow fulfills the criteria for importance, set out in the Hedgerow Regulations (1997).*

*Hedgerow**: The hedgerow has been surveyed as part of the habitat surveys and refer to native hedgerows not considered to be "important" according to the Hedgerow Regulations (1997).*

*Hedgerow***: Hedgerow/tree line may have already been removed by another scheme and therefore not be in place at the time of construction of the Projects*


MAP NOTES / DATA SOURCES:
Contains OS data © Crown Copyright and database right 2025
Contains data from OS Zoomstack
© Crown copyright and database rights 2025 Ordnance Survey AC0000808122
Contains public sector information licensed under the Open Government Licence v3.0
Not to be used for Navigation

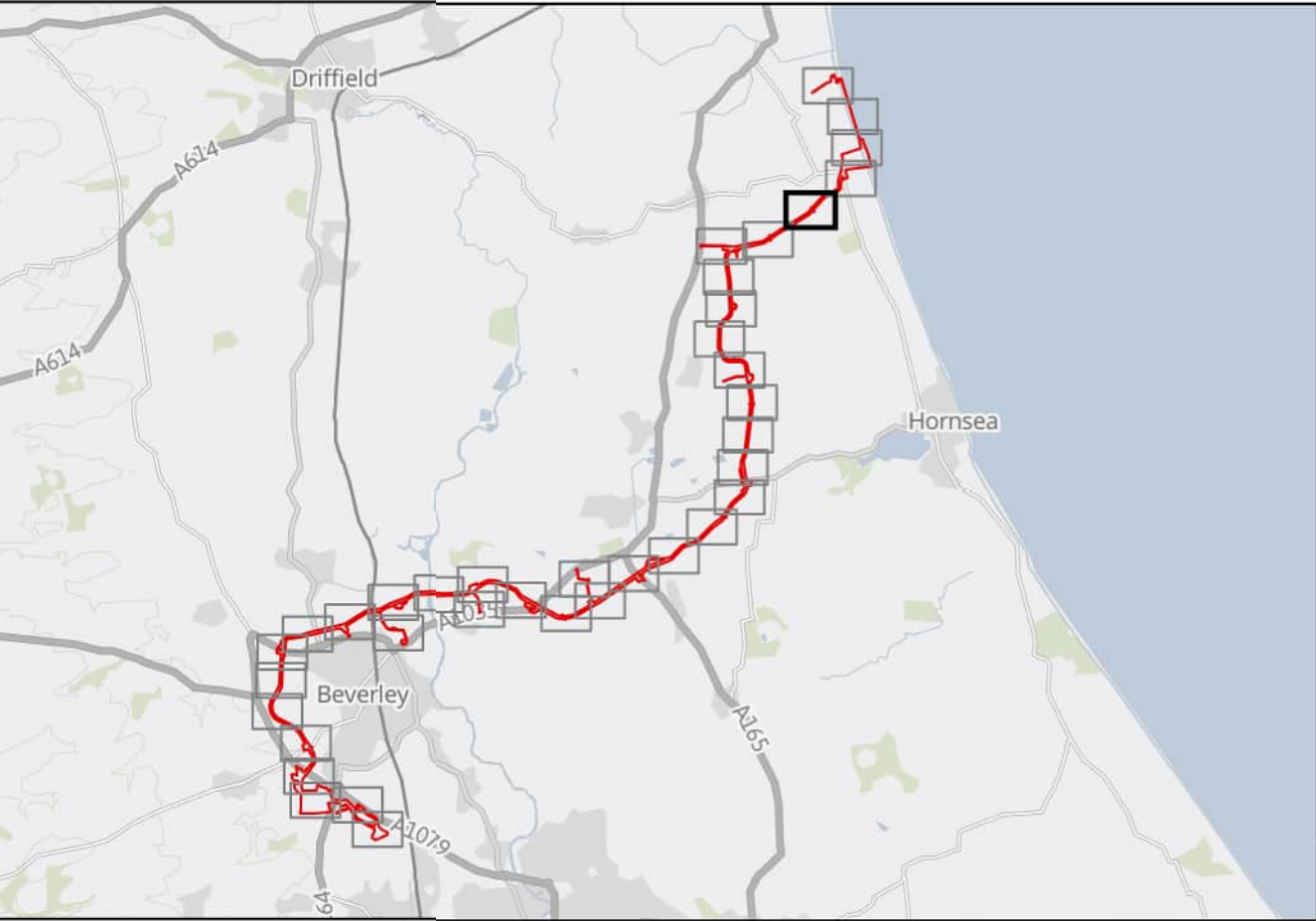
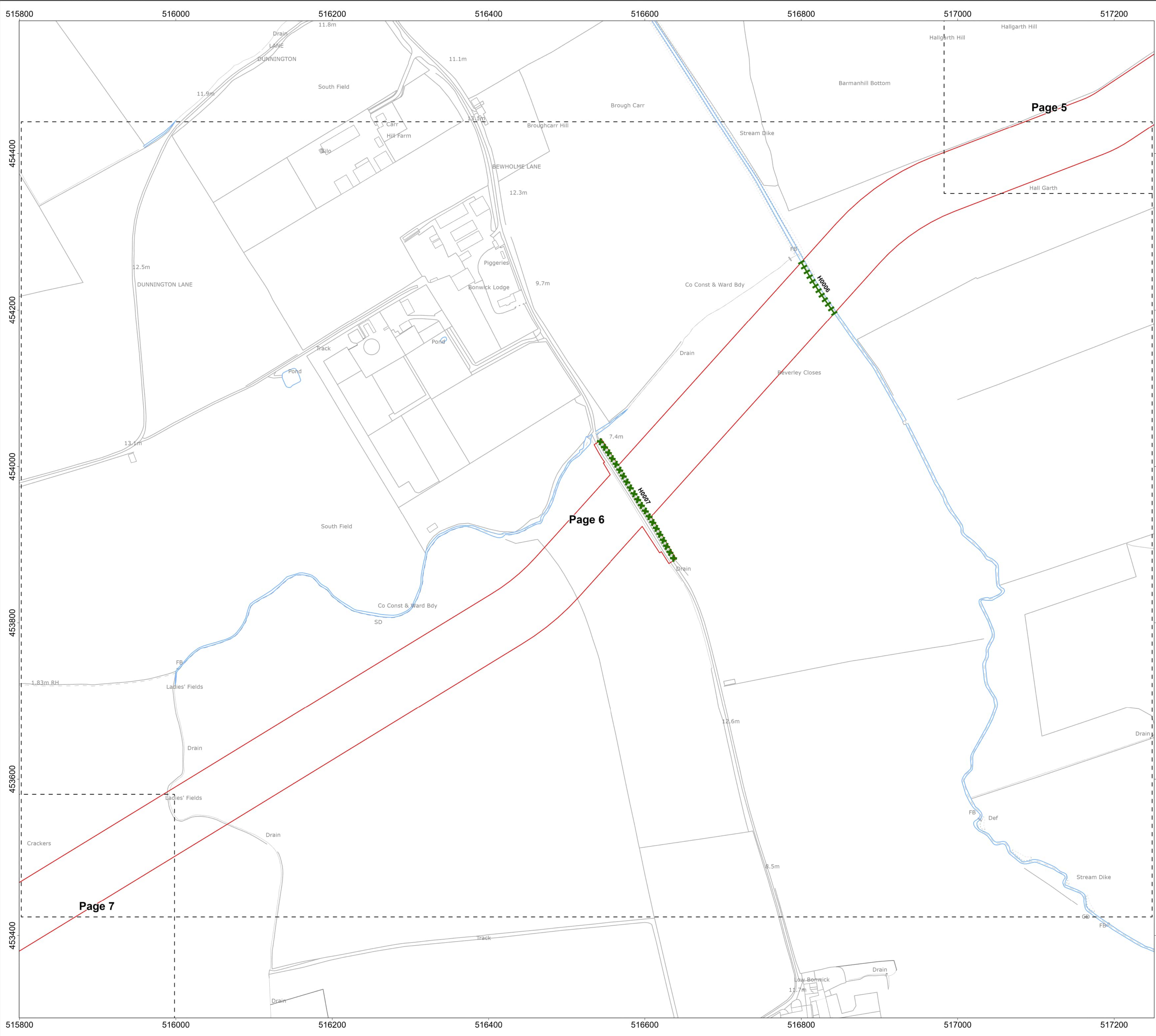
PROJECT TITLE
Dogger Bank South Offshore Wind Farms

DRAWING TITLE

Tree Preservation Order & Hedgerow Plan

DRAWING NUMBER: PC2340-RHD-ON-ZZ-DR-Z-0588			PAGE NUMBER: Page 5 of 38		
VER	DATE	REMARKS	DRAW	CHEK	APRD
0.11	05/11/2024	Eleventh Issue	SM	ND	JM
0.12	27/01/2025	Twelfth Issue	SM	ND	JM
0.13	29/01/2025	Thirteenth Issue	SM	ND	JM
0.14	11/03/2025	Fourteenth Issue	JH	ND	JM
0.15	16/04/2025	Fifteenth Issue	SM	ND	JM





Onshore Order Limits

Sheet Boundary

Tree Preservation Order

Additional Trees

Water bodies

Important Hedgerows*

No interaction with ecologically important hedgerow

Ecologically important hedgerow crossed via trenchless crossing

Removal of ecologically important hedgerow

No interaction with historically important hedgerow

Historically important hedgerow crossed via trenchless crossing

Removal of historically important hedgerow

No interaction with ecologically & historically important hedgerow

Ecologically & historically important hedgerow crossed via trenchless

Removal of ecologically & historically important hedgerow

Other Hedgerows**

No interaction with hedgerow

Hedgerow crossed via trenchless crossing

Removal of hedgerow

Line of trees

No interaction with line of trees

Line of trees crossed via trenchless crossing

Removal of line of trees

Hedgerow Notes:

For any hedgerows that require removal, the maximum width of hedgerows to be removed will be 34 metres.

For hedgerows located within visibility splays, at temporary construction access points, hedgerows and trees would be cut back where possible and only removed as a worst case.

Important Hedgerow*: The hedgerow fulfills the criteria for Importance, set out in the Hedgerow Regulations (1997).

Hedgerow**: The hedgerow has been surveyed as part of the habitat surveys and refer to native hedgerows not considered to be "important" according to the Hedgerow Regulations (1997).

Hedgerow***: Hedgerow/tree line may have already been removed by another scheme and therefore not be in place at the time of construction of the Projects

MAP NOTES / DATA SOURCES:

Contains OS data © Crown Copyright and database right 2025

Contains data from OS Zoomstack

© Crown copyright and database rights 2025 Ordnance Survey AC0000808122

Contains public sector information licensed under the Open Government Licence v3.0

Not to be used for Navigation

PROJECT TITLE

Dogger Bank South Offshore Wind Farms

DRAWING TITLE

Tree Preservation Order & Hedgerow Plan

DRAWING NUMBER:

PC2340-RHD-ON-ZZ-DR-Z-0588

PAGE NUMBER:

Page 6 of 38

VER	DATE	REMARKS	DRAW	CHEK	APRD
0.11	05/11/2024	Eleventh Issue	SM	ND	JM
0.12	27/01/2025	Twelfth Issue	SM	ND	JM
0.13	29/01/2025	Thirteenth Issue	SM	ND	JM
0.14	11/03/2025	Fourteenth Issue	JH	ND	JM
0.15	16/04/2025	Fifteenth Issue	SM	ND	JM

00.030.050.080.1

Km

00.030.050.080.1

Miles

N

OSGB NORTH

SCALE1:2,500

DATUMOSGB 1936

PRJBritish National Grid

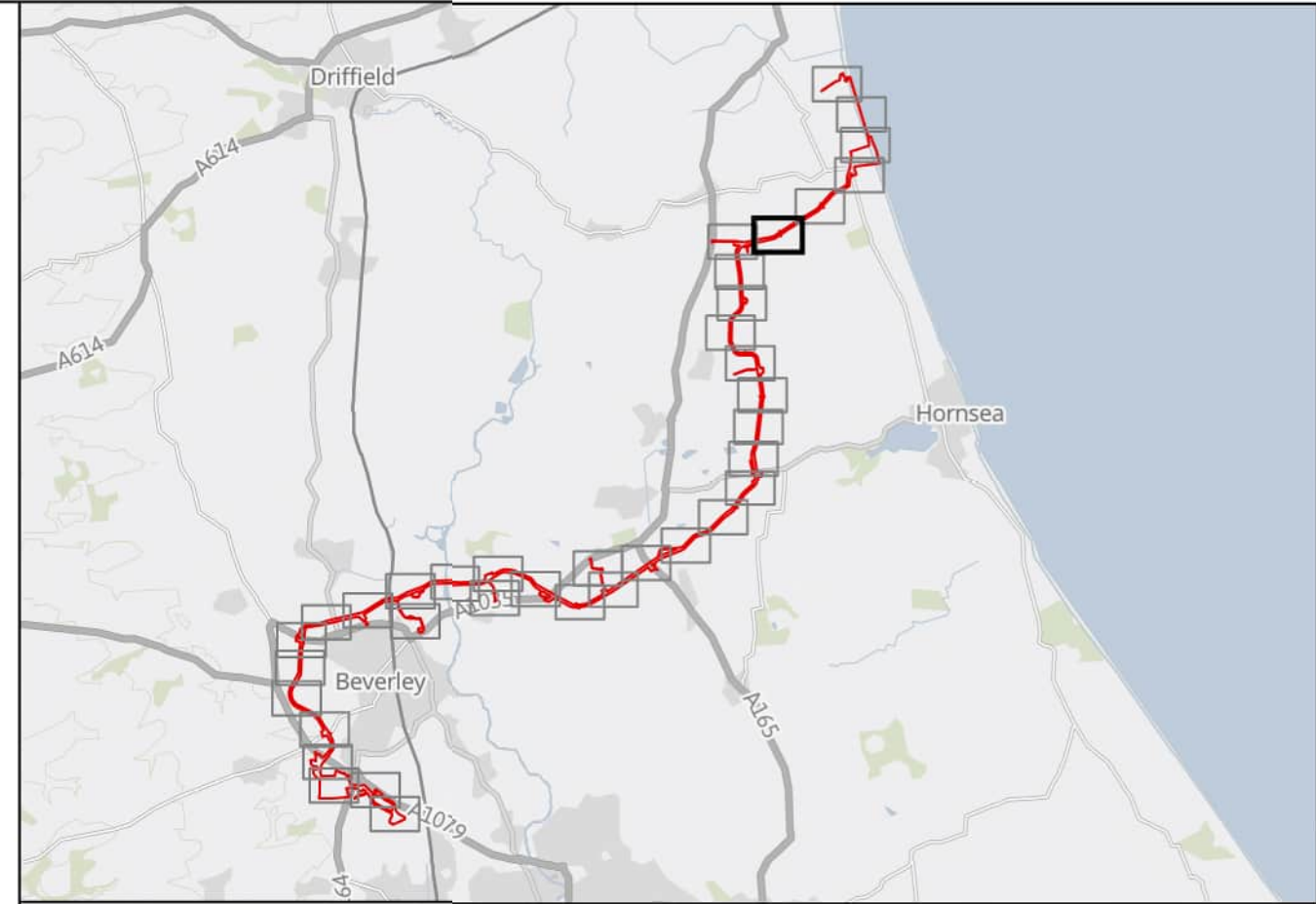
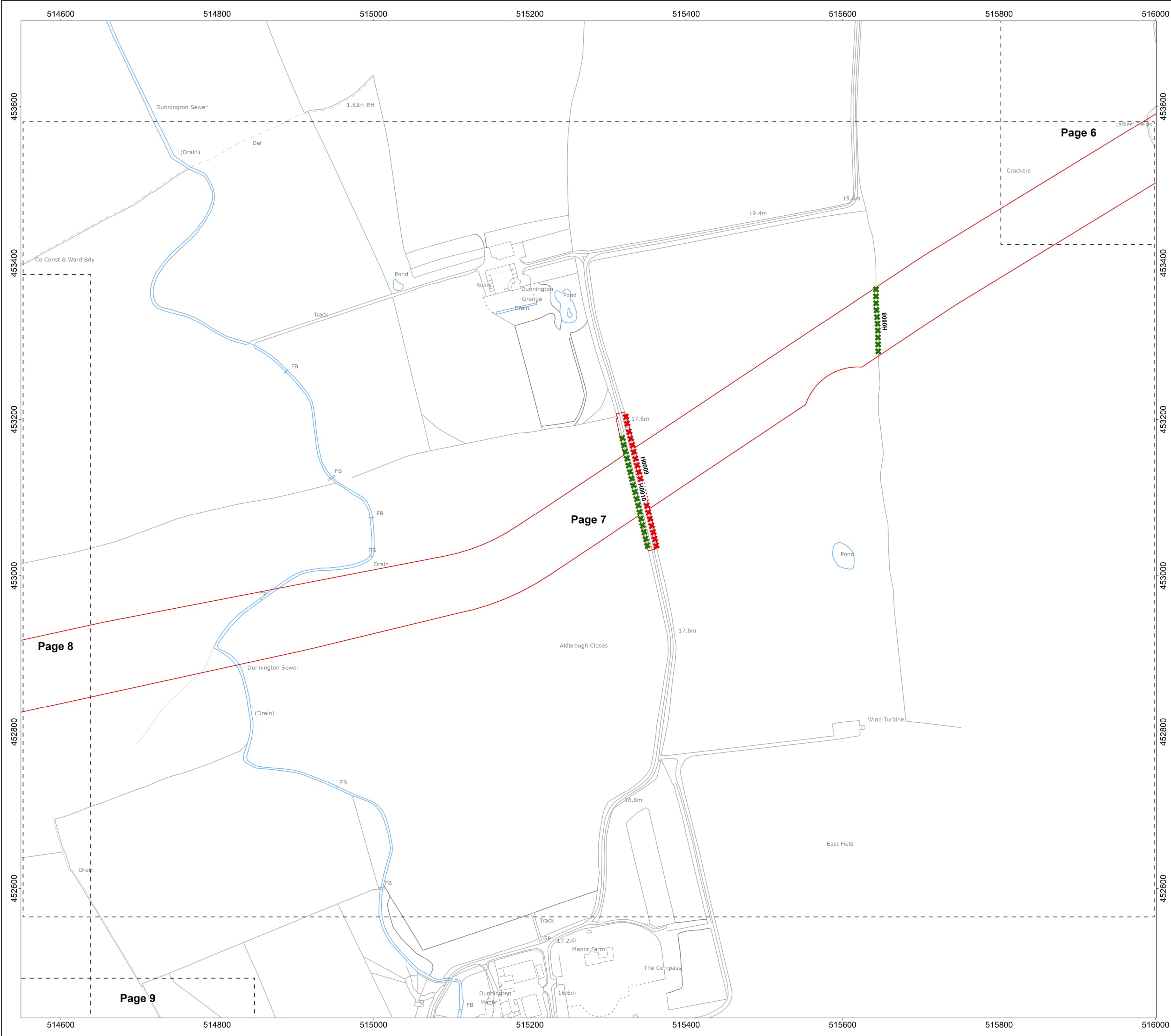
PLOT SIZEA1

VERTICAL REFN/A

Royal HaskoningDHV

Enhancing Society Together

RWE



Onshore Order Limits

Sheet Boundary

Tree Preservation Order

Additional Trees

Water bodies

Important Hedgerows*

No interaction with ecologically important hedgerow

Ecologically important hedgerow crossed via trenchless crossing

Removal of ecologically important hedgerow

No interaction with historically important hedgerow

Historically important hedgerow crossed via trenchless crossing

Removal of historically important hedgerow

No interaction with ecologically & historically important hedgerow

Ecologically & historically important hedgerow crossed via trenchless

Removal of ecologically & historically important hedgerow

Other Hedgerows**

No interaction with hedgerow

Hedgerow crossed via trenchless crossing

Removal of hedgerow

Line of trees

No interaction with line of trees

Line of trees crossed via trenchless crossing

Removal of line of trees

Hedgerow Notes:

For any hedgerows that require removal, the maximum width of hedgerows to be removed will be 34 metres.

For hedgerows located within visibility splays, at temporary construction access points, hedgerows and trees would be cut back where possible and only removed as a worst case.

Important Hedgerow*: The hedgerow fulfills the criteria for Importance, set out in the Hedgerow Regulations (1997).

Hedgerow*: The hedgerow has been surveyed as part of the habitat surveys and refer to native hedgerows not considered to be "important" according to the Hedgerow Regulations (1997).

Hedgerow***: Hedgerow/tree line may have already been removed by another scheme and therefore not be in place at the time of construction of the Projects

MAP NOTES / DATA SOURCES:

Contains OS data © Crown Copyright and database right 2025

Contains data from OS Zoomstack

© Crown copyright and database rights 2025 Ordnance Survey AC0000808122

Contains public sector information licensed under the Open Government Licence v3.0

Not to be used for Navigation

PROJECT TITLE

Dogger Bank South Offshore Wind Farms

DRAWING TITLE

Tree Preservation Order & Hedgerow Plan

DRAWING NUMBER:

PC2340-RHD-ON-ZZ-DR-Z-0588

PAGE NUMBER:

Page 7 of 38

VER	DATE	REMARKS	DRAW	CHEK	APRD
0.11	05/11/2024	Eleventh Issue	SM	ND	JM
0.12	27/01/2025	Twelfth Issue	SM	ND	JM
0.13	29/01/2025	Thirteenth Issue	SM	ND	JM
0.14	11/03/2025	Fourteenth Issue	JH	ND	JM
0.15	16/04/2025	Fifteenth Issue	SM	ND	JM

0 0.03 0.05 0.08 0.1 Km

0 0.03 0.05 0.08 0.1 Miles

N

OSGB 1936

PRJ

British National Grid

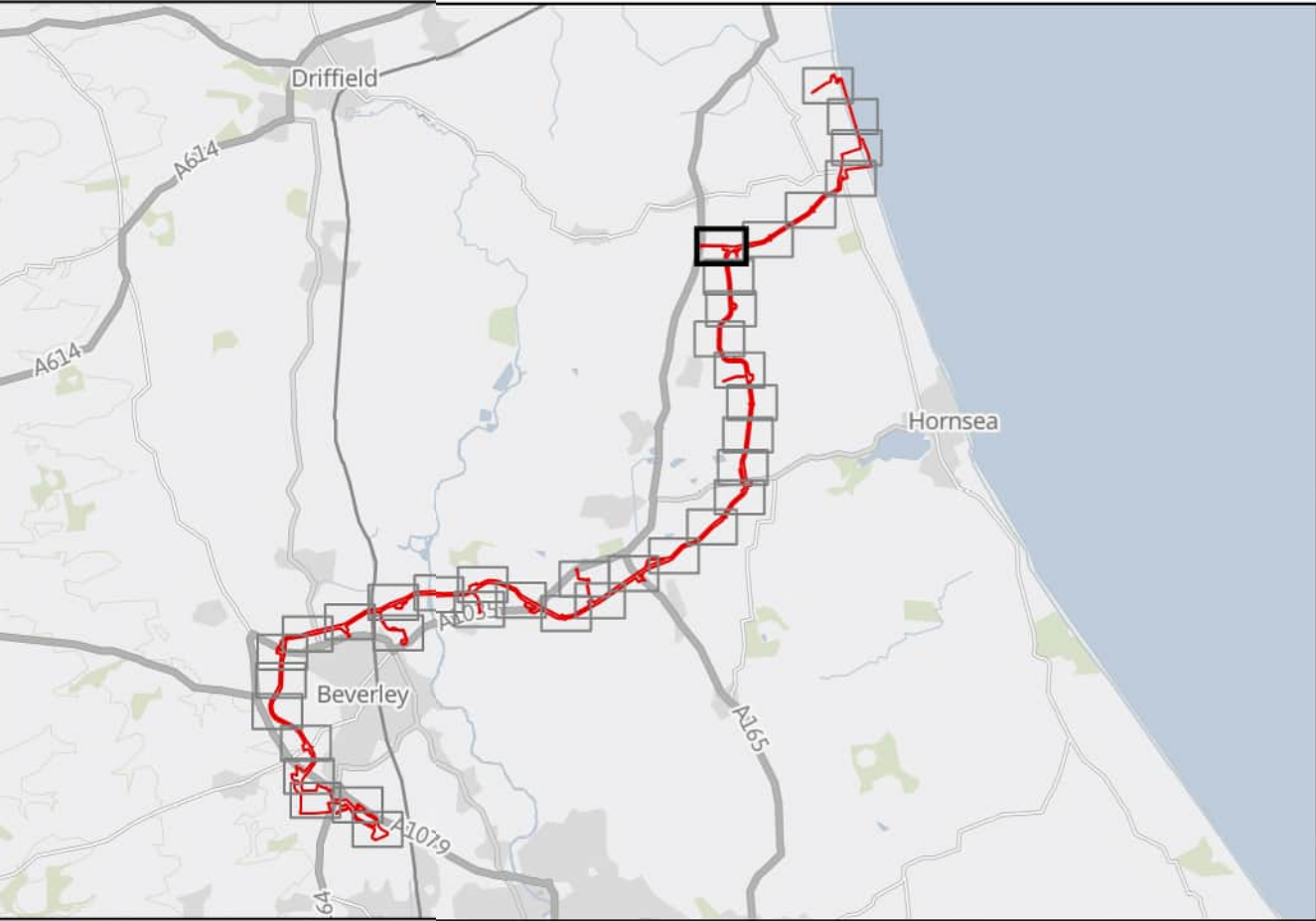
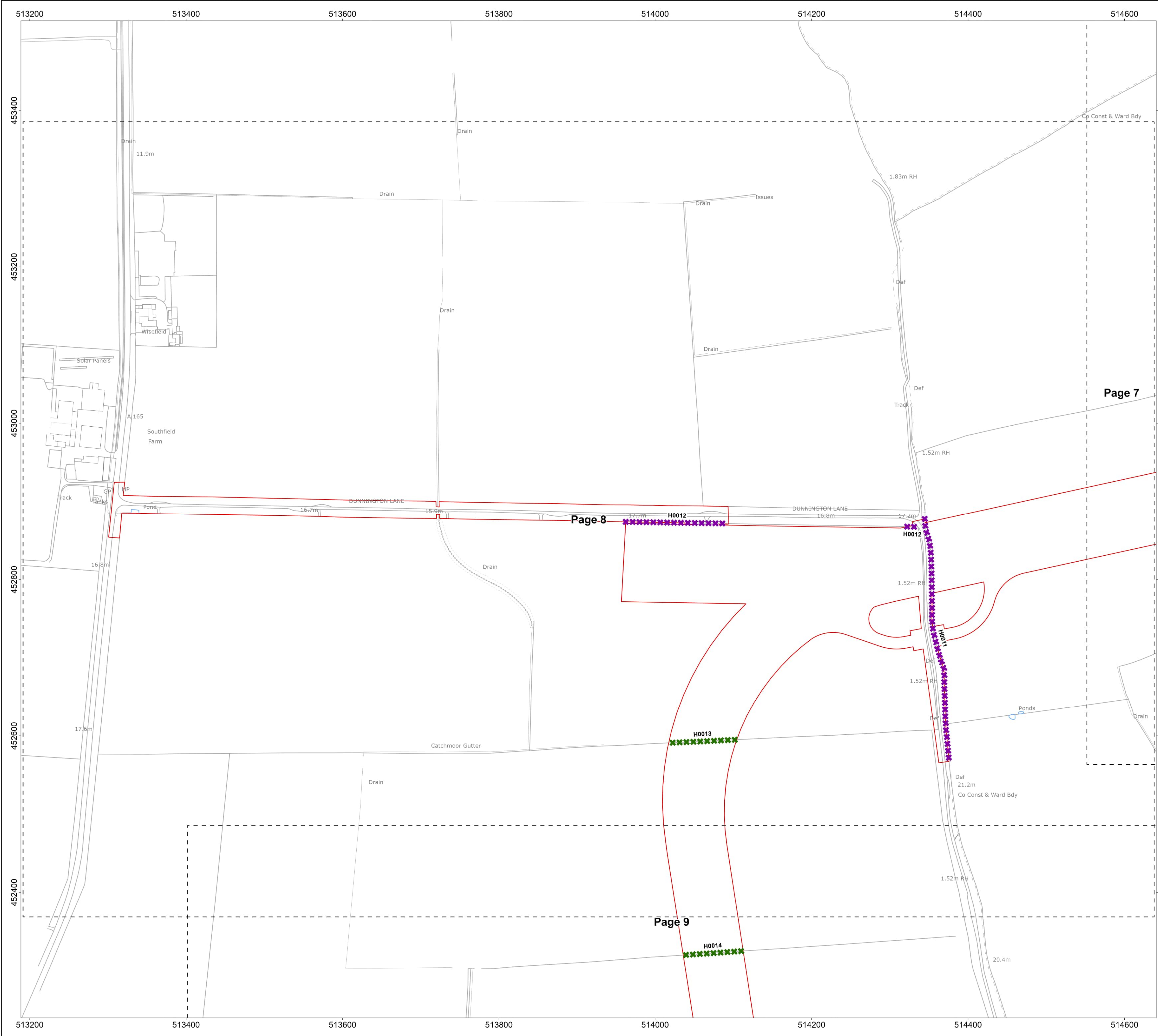
SCALE 1:2,500

DATUM OSGB 1936

PLOT SIZE A1

VERTICAL REF N/A

Enhancing Society Together



Onshore Order Limits

Sheet Boundary

Tree Preservation Order

Additional Trees

Water bodies

Important Hedgerows*

No interaction with ecologically important hedgerow

Ecologically important hedgerow crossed via trenchless crossing

Removal of ecologically important hedgerow

No interaction with historically important hedgerow

Historically important hedgerow crossed via trenchless crossing

Removal of historically important hedgerow

No interaction with ecologically & historically important hedgerow

Ecologically & historically important hedgerow crossed via trenchless

Removal of ecologically & historically important hedgerow

Other Hedgerows**

No interaction with hedgerow

Hedgerow crossed via trenchless crossing

Removal of hedgerow

Line of trees

No interaction with line of trees

Line of trees crossed via trenchless crossing

Removal of line of trees

Hedgerow Notes:

For any hedgerows that require removal, the maximum width of hedgerows to be removed will be 34 metres.

For hedgerows located within visibility splays, at temporary construction access points, hedgerows and trees would be cut back where possible and only removed as a worst case.

Important Hedgerow*: The hedgerow fulfills the criteria for Importance, set out in the Hedgerow Regulations (1997).

Hedgerow**: The hedgerow has been surveyed as part of the habitat surveys and refer to native hedgerows not considered to be "important" according to the Hedgerow Regulations (1997).

Hedgerow***: Hedgerow/tree line may have already been removed by another scheme and therefore not be in place at the time of construction of the Projects

MAP NOTES / DATA SOURCES:

Contains OS data © Crown Copyright and database right 2025

Contains data from OS Zoomstack

© Crown copyright and database rights 2025 Ordnance Survey AC0000808122

Contains public sector information licensed under the Open Government Licence v3.0

Not to be used for Navigation

PROJECT TITLE

Dogger Bank South Offshore Wind Farms

DRAWING TITLE

Tree Preservation Order & Hedgerow Plan

DRAWING NUMBER:

PC2340-RHD-ON-ZZ-DR-Z-0588

PAGE NUMBER:

Page 8 of 38

VER	DATE	REMARKS	DRAW	CHEK	APRD
0.11	05/11/2024	Eleventh Issue	SM	ND	JM
0.12	27/01/2025	Twelfth Issue	SM	ND	JM
0.13	29/01/2025	Thirteenth Issue	SM	ND	JM
0.14	11/03/2025	Fourteenth Issue	JH	ND	JM
0.15	16/04/2025	Fifteenth Issue	SM	ND	JM

00.030.050.080.1

Km

00.030.050.080.1

Miles

N

OSGB 1936

PRJ

SCALE 1:2,500

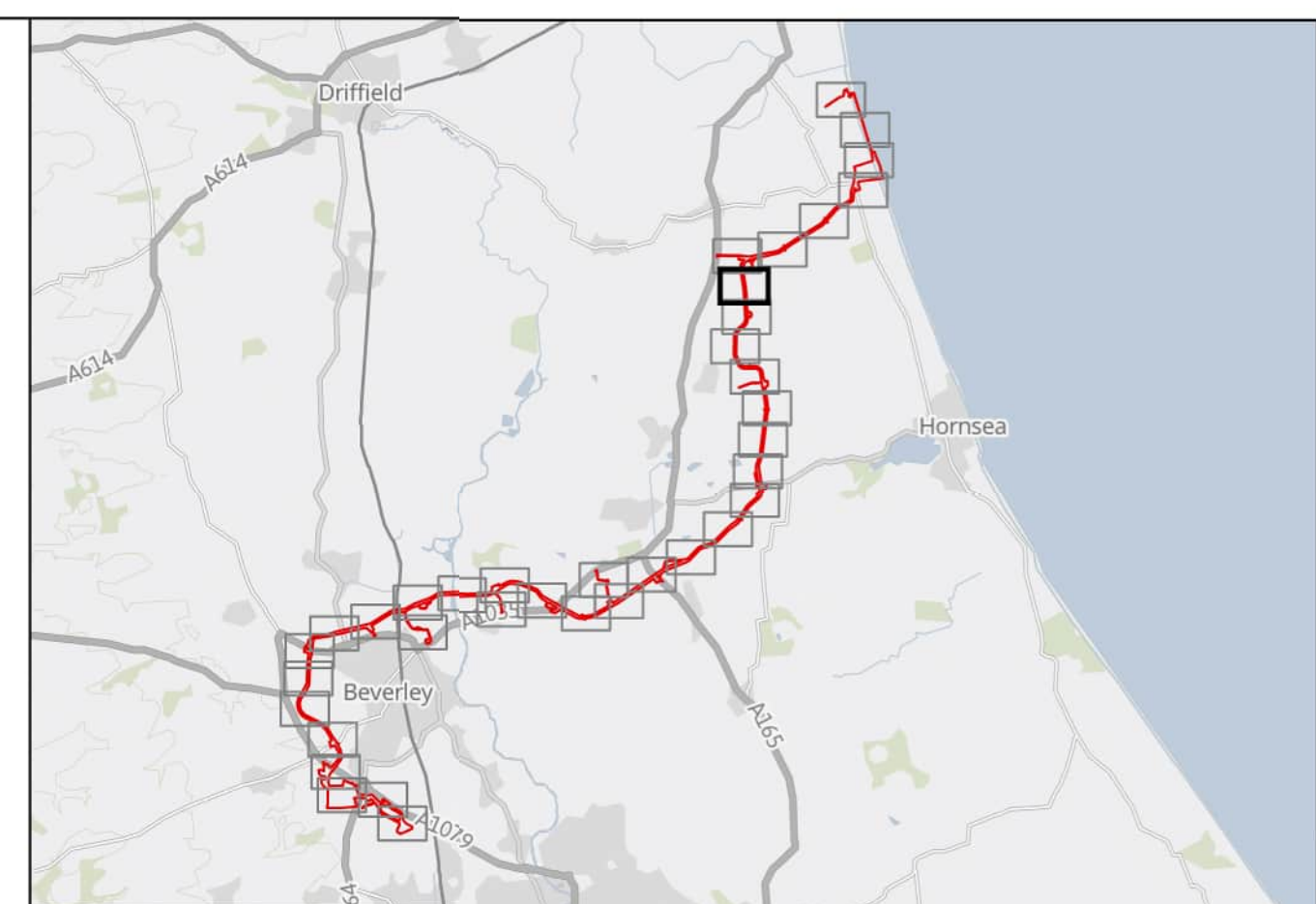
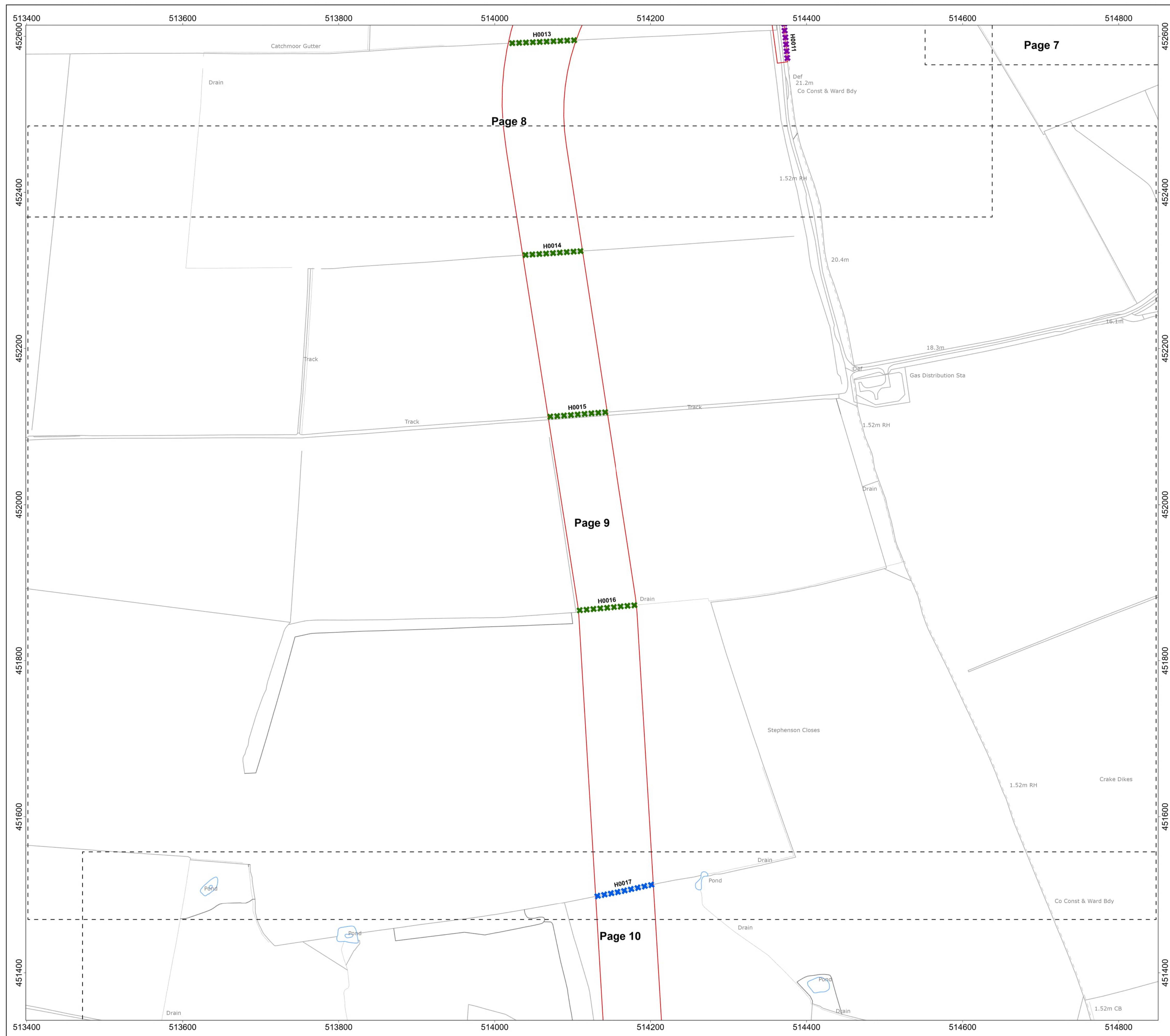
DATUM OSGB 1936






PRJ British National Grid

PLOT SIZE A1










VERTICAL REF N/A

Enhancing Society Together






-  Onshore Order Limits
 -  Sheet Boundary
 -  Tree Preservation Order
 -  Additional Trees
 -  Water bodies




Important Hedgerows*

 -  No interaction with ecologically important hedgerow
 -  Ecologically important hedgerow crossed via trenchless crossing
 -  Removal of ecologically important hedgerow
 -  No interaction with historically important hedgerow
 -  Historically important hedgerow crossed via trenchless crossing
 -  Removal of historically important hedgerow
 -  No interaction with ecologically & historically important hedgerow
 -  Ecologically & historically important hedgerow crossed via trenchless
 -  Removal of ecologically & historically important hedgerow

Other Hedgerows**

 -  No interaction with hedgerow
 -  Hedgerow crossed via trenchless crossing
 -  Removal of hedgerow

Line of trees

 -  No interaction with line of trees
 -  Line of trees crossed via trenchless crossing
 -  Removal of line of trees

Hedgehog Notes:

For any hedgerows that require removal, the maximum width of hedgerows to be removed will be 34 metres.

For hedgerows located within visibility splays, at temporary construction access points; hedgerows and trees would be cut back where possible and only removed as a worst case.

Important Hedgerow: *The hedgerow fulfils the criteria for importance, set out in the Hedgerow Regulations (1997).*

Hedgerow*: *The hedgerow has been surveyed as part of the habitat surveys and refer to native hedgerows not considered to be 'important' according to the Hedgerow Regulations (1997).*

Hedgerow*:** *Hedgerow/line may have already been removed by another scheme and therefore not be in place at the time of construction of the Project.*


MAP NOTES / DATA SOURCES:
Contains OS data © Crown Copyright and database right 2025
Contains data from OS Zoomstack
© Crown copyright and database rights 2025 Ordnance Survey AC0000808122
Contains public sector information licensed under the Open Government Licence v3.0
Not to be used for Navigation

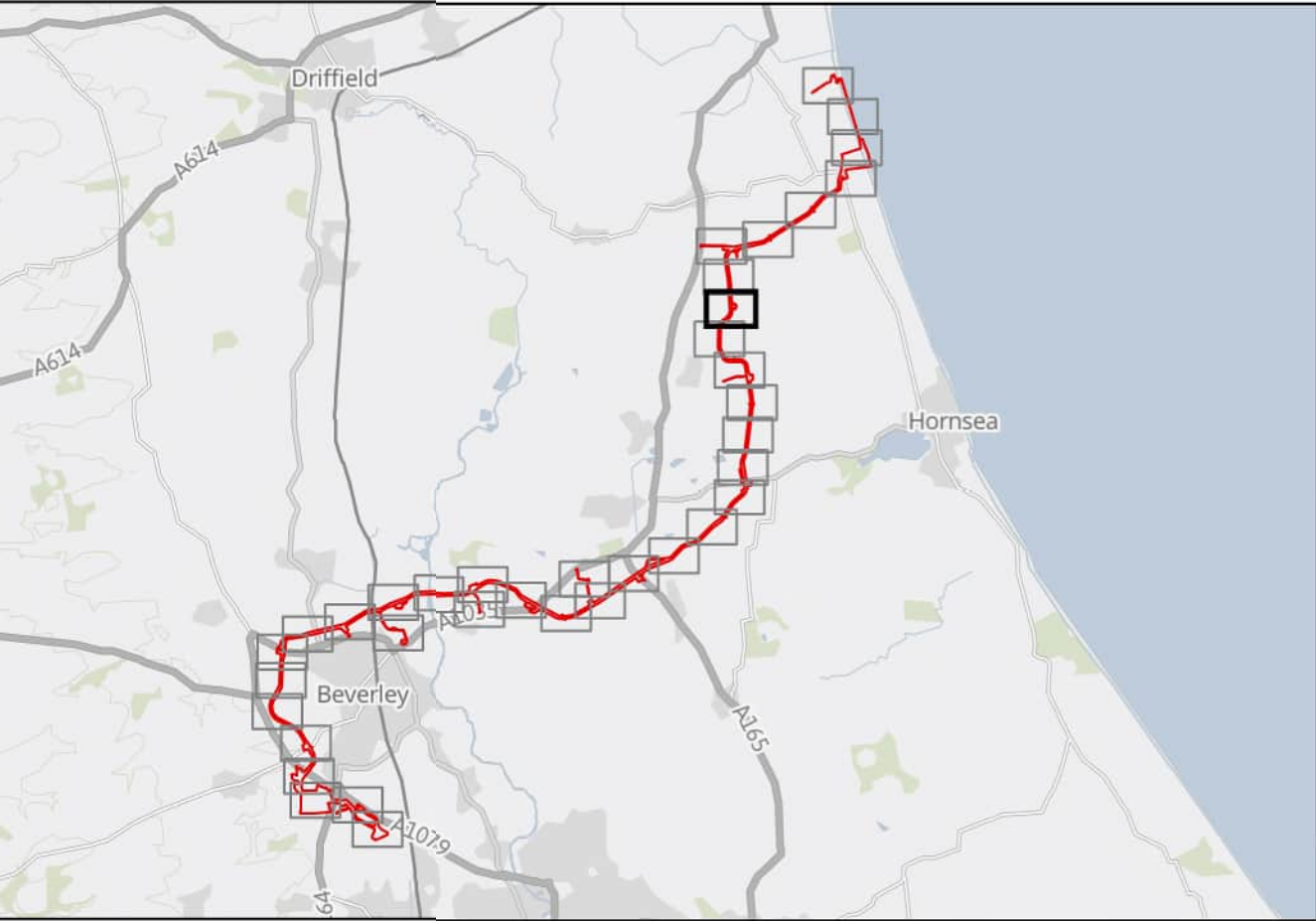
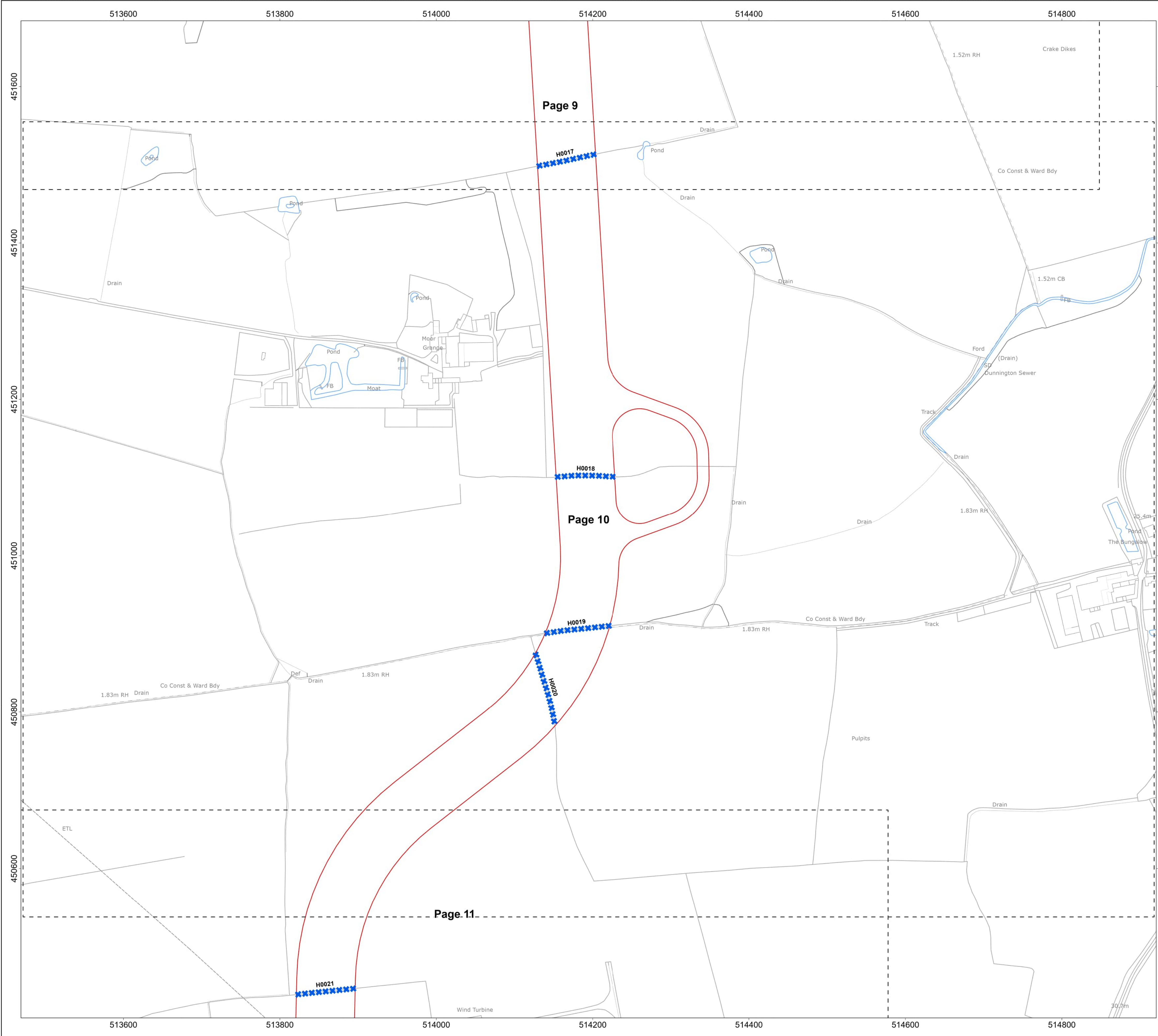
PROJECT TITLE
Dogger Bank South Offshore Wind Farms

DRAWING TITLE

Tree Preservation Order & Hedgerow Plan

DRAWING NUMBER: PC2340-RHD-ON-ZZ-DR-Z-0588			PAGE NUMBER: Page 9 of 38		
VER	DATE	REMARKS	DRAW	CHEK	APRD
0.11	05/11/2024	Eleventh Issue	SM	ND	JM
0.12	27/01/2025	Twelfth Issue	SM	ND	JM
0.13	29/01/2025	Thirteenth Issue	SM	ND	JM
0.14	11/03/2025	Fourteenth Issue	JH	ND	JM
0.15	16/04/2025	Fifteenth Issue	SM	ND	JM





Onshore Order Limits

Sheet Boundary

Tree Preservation Order

Additional Trees

Water bodies

Important Hedgerows*

No interaction with ecologically important hedgerow

Ecologically important hedgerow crossed via trenchless crossing

Removal of ecologically important hedgerow

No interaction with historically important hedgerow

Historically important hedgerow crossed via trenchless crossing

Removal of historically important hedgerow

No interaction with ecologically & historically important hedgerow

Ecologically & historically important hedgerow crossed via trenchless

Removal of ecologically & historically important hedgerow

Other Hedgerows**

No interaction with hedgerow

Hedgerow crossed via trenchless crossing

Removal of hedgerow

Line of trees

No interaction with line of trees

Line of trees crossed via trenchless crossing

Removal of line of trees

Hedgerow Notes:

For any hedgerows that require removal, the maximum width of hedgerows to be removed will be 34 metres.

For hedgerows located within visibility splays, at temporary construction access points, hedgerows and trees would be cut back where possible and only removed as a worst case.

Important Hedgerow*: The hedgerow fulfills the criteria for Importance, set out in the Hedgerow Regulations (1997).

Hedgerow**: The hedgerow has been surveyed as part of the habitat surveys and refer to native hedgerows not considered to be "important" according to the Hedgerow Regulations (1997).

Hedgerow***: Hedgerow/tree line may have already been removed by another scheme and therefore not be in place at the time of construction of the Projects

MAP NOTES / DATA SOURCES:

Contains OS data © Crown Copyright and database right 2025

Contains data from OS Zoomstack

© Crown copyright and database rights 2025 Ordnance Survey AC0000808122

Contains public sector information licensed under the Open Government Licence v3.0

Not to be used for Navigation

PROJECT TITLE

Dogger Bank South Offshore Wind Farms

DRAWING TITLE

Tree Preservation Order & Hedgerow Plan

DRAWING NUMBER:

PC2340-RHD-ON-ZZ-DR-Z-0588

PAGE NUMBER:

Page 10 of 38

VER	DATE	REMARKS	DRAW	CHEK	APRD
0.11	05/11/2024	Eleventh Issue	SM	ND	JM
0.12	27/01/2025	Twelfth Issue	SM	ND	JM
0.13	29/01/2025	Thirteenth Issue	SM	ND	JM
0.14	11/03/2025	Fourteenth Issue	JH	ND	JM
0.15	16/04/2025	Fifteenth Issue	SM	ND	JM

00.030.050.080.1

Km

00.030.050.080.1

Miles

N

OSGB 1936

PRJ

SCALE 1:2,500

DATUM

British National Grid

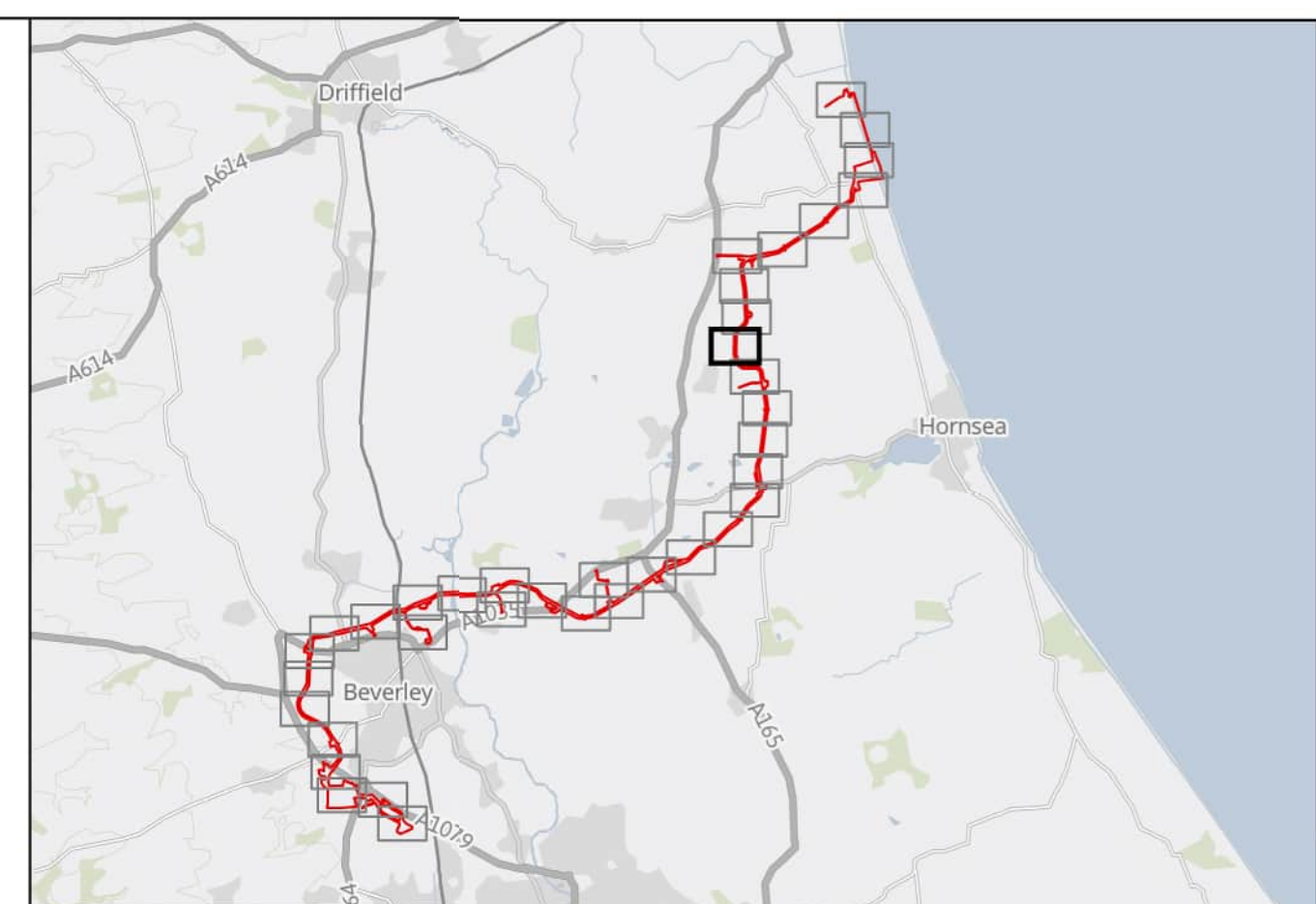
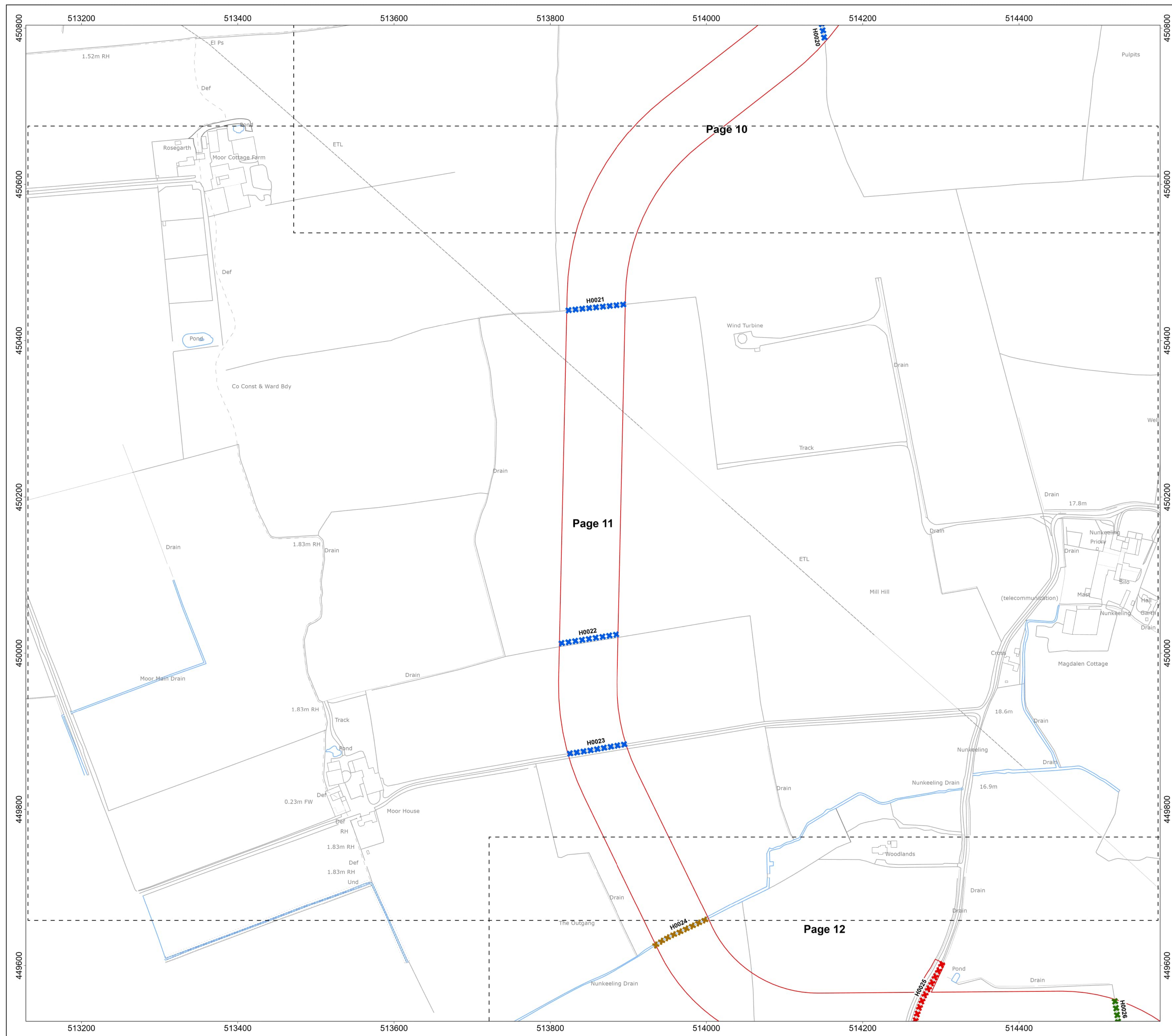
PLOT SIZE A1






VERTICAL REF N/A

Royal HaskoningDHV







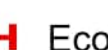


Enhancing Society Together

RWE


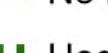
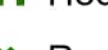


-  Onshore Order Limits
 -  Sheet Boundary
 -  Tree Preservation Order
 -  Additional Trees
 -  Water bodies

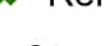
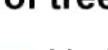
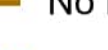
Important Hedgerows*

 -  No interaction with ecologically important hedgerow
 -  Ecologically important hedgerow crossed via trenchless crossing
 -  Removal of ecologically important hedgerow
 -  No interaction with historically important hedgerow
 -  Historically important hedgerow crossed via trenchless crossing
 -  Removal of historically important hedgerow
 -  No interaction with ecologically & historically important hedgerow
 -  Ecologically & historically important hedgerow crossed via trenchless
 -  Removal of ecologically & historically important hedgerow

Other Hedgerows**

 -  No interaction with hedgerow
 -  Hedgerow crossed via trenchless crossing
 -  Removal of hedgerow

Line of trees

 -  No interaction with line of trees
 -  Line of trees crossed via trenchless crossing
 -  Removal of line of trees

Hedgehog Notes:

For any hedgerows that require removal, the maximum width of hedgerows to be removed will be 34 metres.

For hedgerows located within visibility splays, at temporary construction access points; hedgerows and trees would be cut back where possible and only removed as a worst case.

Important Hedgerow: *The hedgerow fulfils the criteria for importance, set out in the Hedgerow Regulations (1997).*

Hedgerow*: *The hedgerow has been surveyed as part of the habitat surveys and refer to native hedgerows not considered to be 'important' according to the Hedgerow Regulations (1997).*

Hedgerow*:** *Hedgerow/line may have already been removed by another scheme and therefore not be in place at the time of construction of the Project.*

MAP NOTES / DATA SOURCES:
Contains OS data © Crown Copyright and database right 2025
Contains data from OS Zoomstack
© Crown copyright and database rights 2025 Ordnance Survey AC0000808122
Contains public sector information licensed under the Open Government Licence v3.0
Not to be used for Navigation

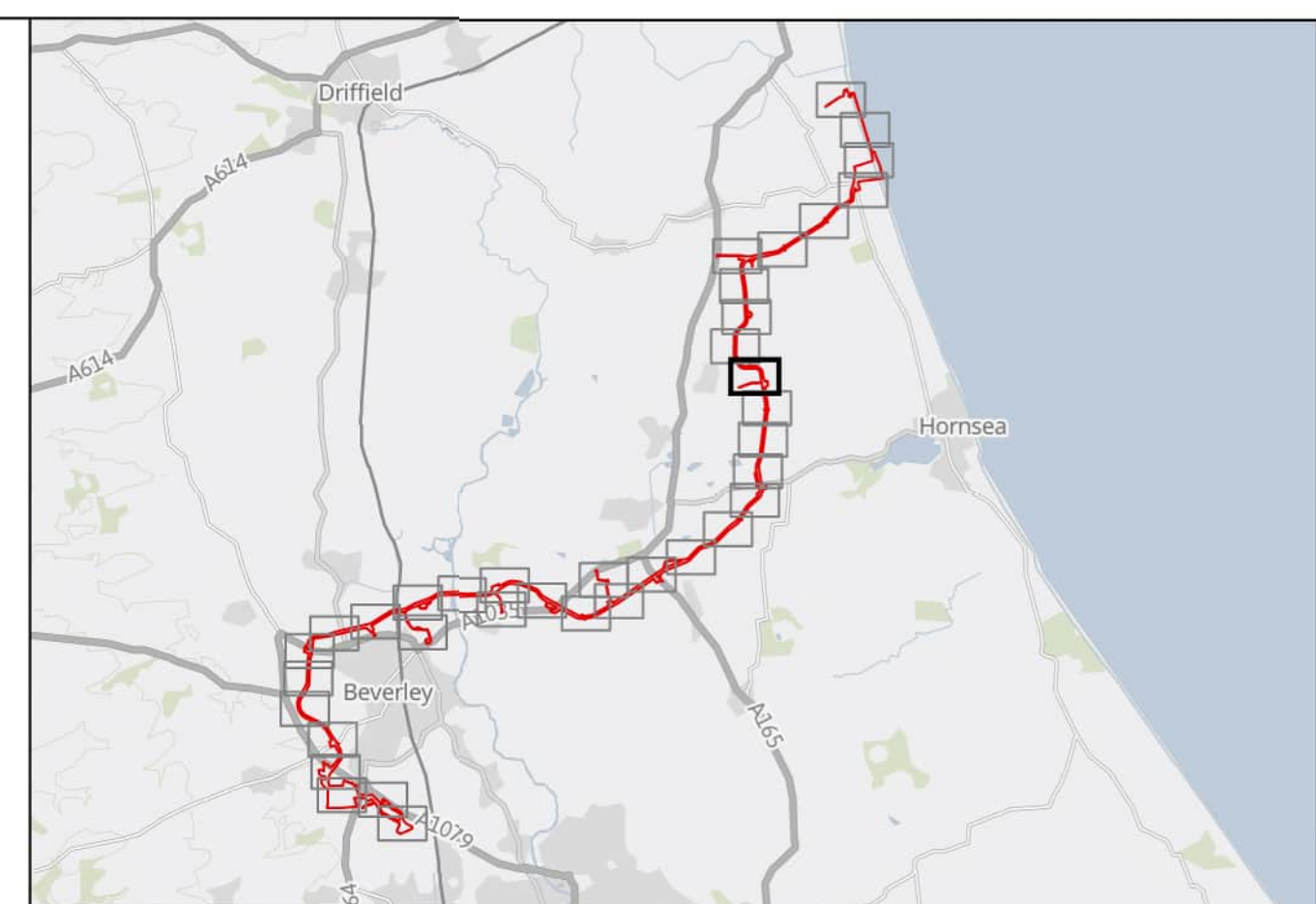
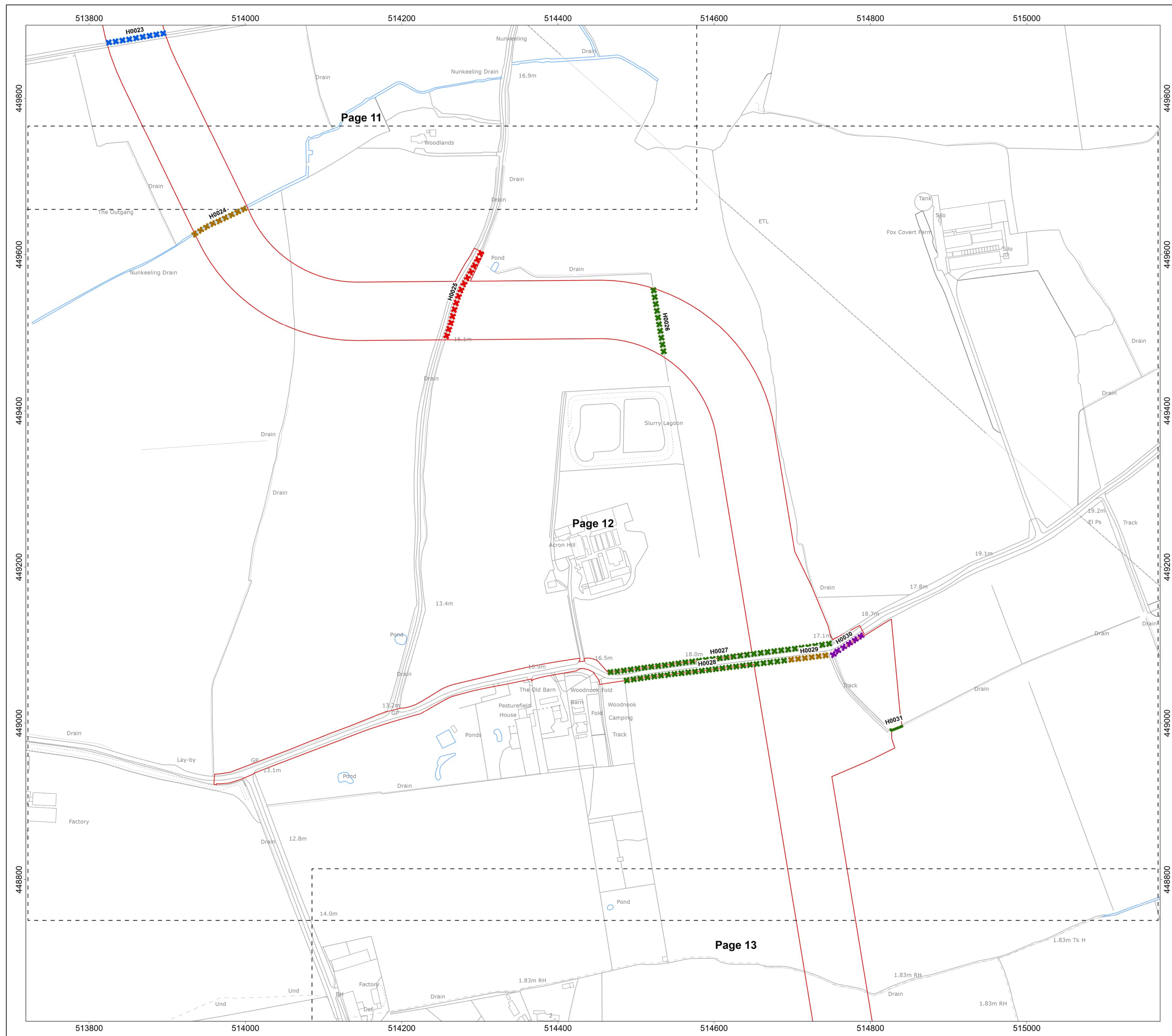
PROJECT TITLE
Dogger Bank South Offshore Wind Farms






DRAWING TITLE

Tree Preservation Order & Hedgerow Plan










DRAWING NUMBER: PC2340-RHD-ON-ZZ-DR-Z-0588			PAGE NUMBER: Page 11 of 38		
VER	DATE	REMARKS	DRAW	CHEK	APRD
0.11	05/11/2024	Eleventh Issue	SM	ND	JM
0.12	27/01/2025	Twelfth Issue	SM	ND	JM
0.13	29/01/2025	Thirteenth Issue	SM	ND	JM
0.14	11/03/2025	Fourteenth Issue	JH	ND	JM
0.15	16/04/2025	Fifteenth Issue	SM	ND	JM







-  Onshore Order Limits
 -  Sheet Boundary
 -  Tree Preservation Order
 -  Additional Trees
 -  Water bodies




Important Hedgerows*

 -  No interaction with ecologically important hedgerow
 -  Ecologically important hedgerow crossed via trenchless crossing
 -  Removal of ecologically important hedgerow
 -  No interaction with historically important hedgerow
 -  Historically important hedgerow crossed via trenchless crossing
 -  Removal of historically important hedgerow
 -  No interaction with ecologically & historically important hedgerow
 -  Ecologically & historically important hedgerow crossed via trenchless
 -  Removal of ecologically & historically important hedgerow

Other Hedgerows**

 -  No interaction with hedgerow
 -  Hedgerow crossed via trenchless crossing
 -  Removal of hedgerow

Line of trees

 -  No interaction with line of trees
 -  Line of trees crossed via trenchless crossing
 -  Removal of line of trees

Hedgerow Notes:

For any hedgerows that require removal, the maximum width of hedgerows to be removed will be 34 metres.

For hedgerows located within visibility splays, at temporary construction access points; hedgerows and trees would be cut back where possible and only removed as a worst case.

Important Hedgerow: The hedgerow fulfills the criteria for importance, set out in the Hedgerow Regulations (1997).*

*Hedgerow**: The hedgerow has been surveyed as part of the habitat surveys and refer to native hedgerows not considered to be "important" according to the Hedgerow Regulations (1997).*

*Hedgerow***: Hedgerow/tree line may have already been removed by another scheme and therefore not be in place at the time of construction of the Projects*

MAP NOTES / DATA SOURCES:

Contains OS data © Crown Copyright and database right 2025

Contains data from OS Zoomstack

© Crown copyright and database rights 2025 Ordnance Survey AC0000808122

Contains public sector information licensed under the Open Government Licence v3.0


Not to be used for Navigation

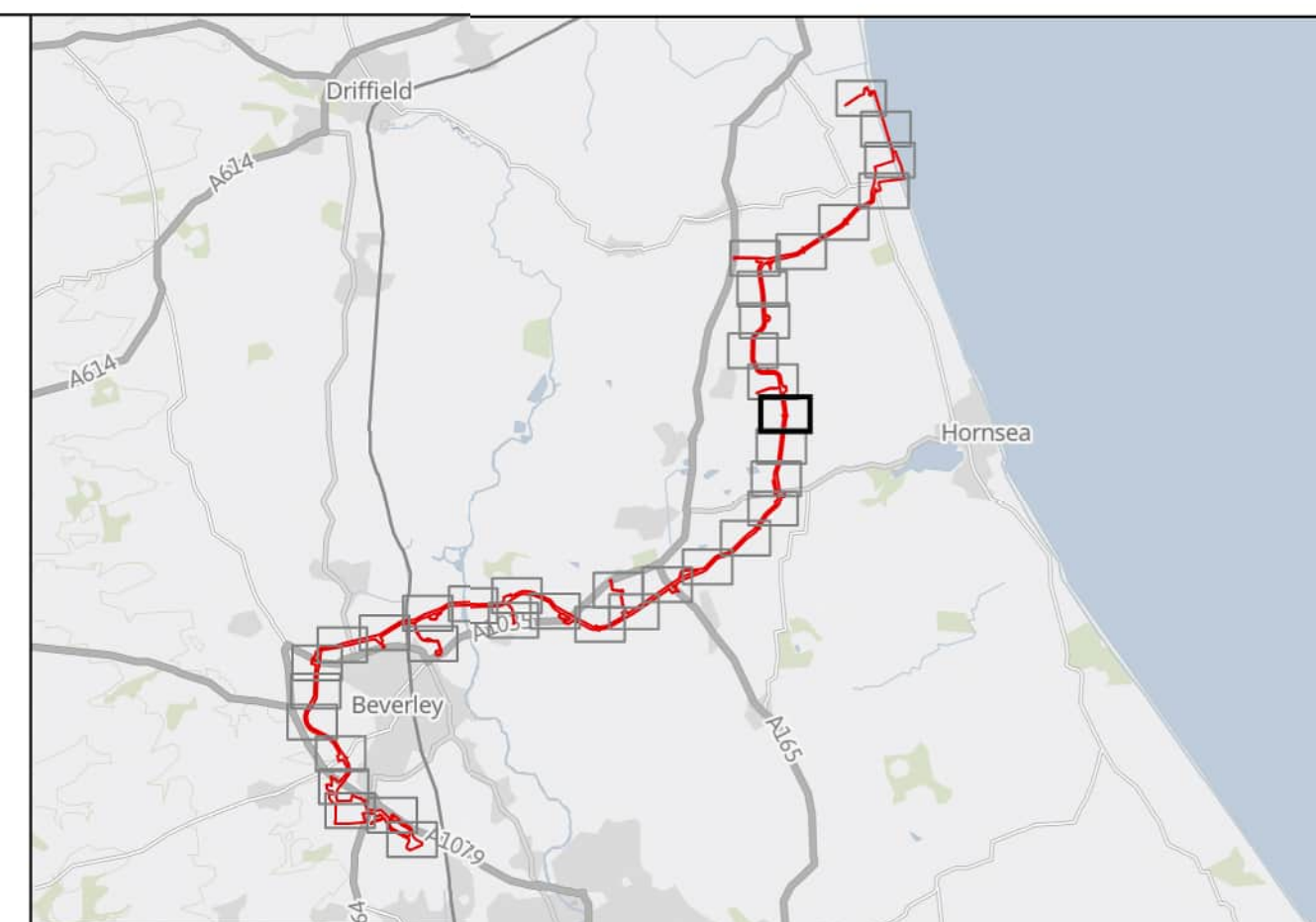
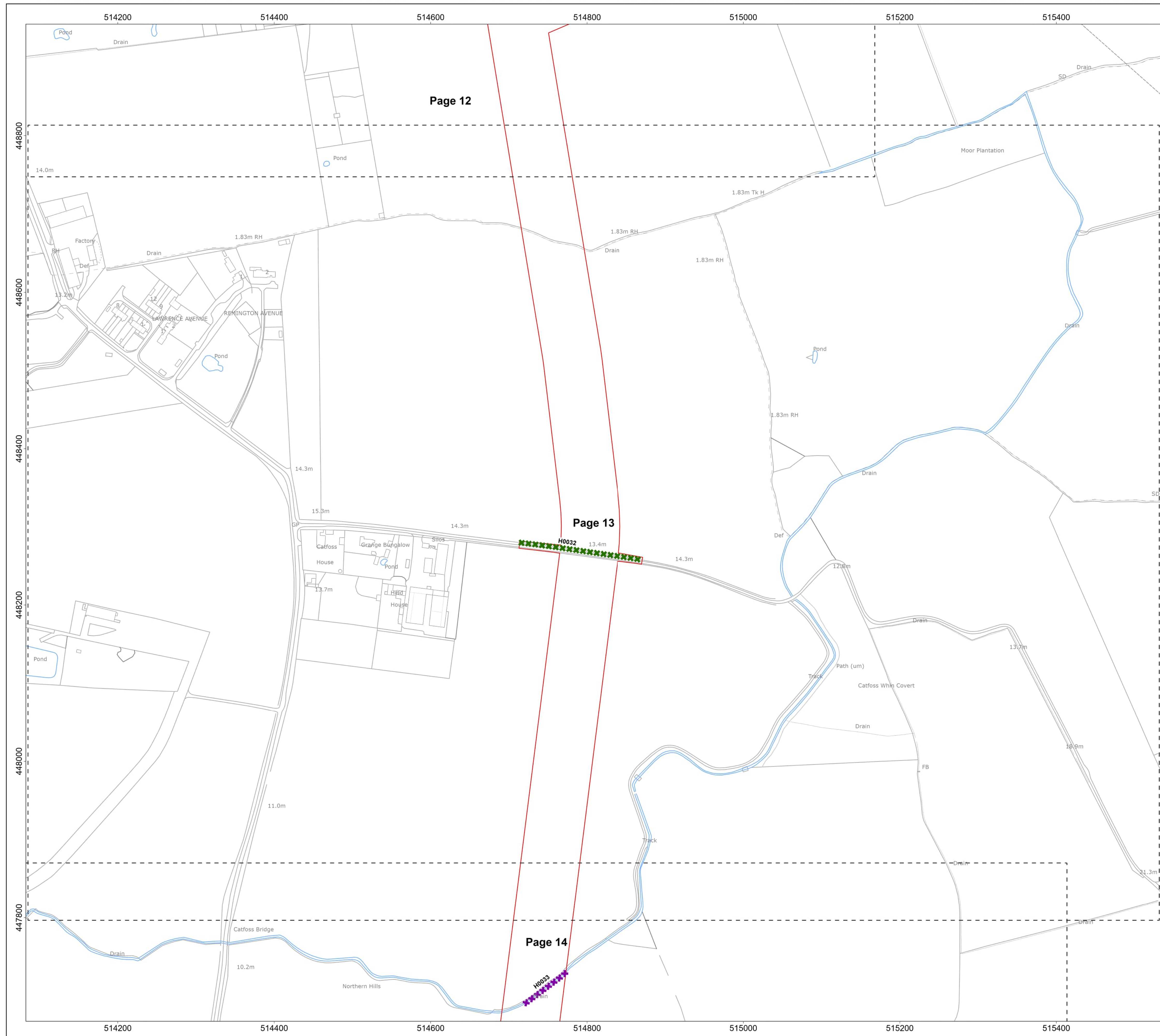
PROJECT TITLE


Dogger Bank South Offshore Wind Farms

Tree Preservation Order & Hedgerow Plan



DRAWING NUMBER: PC2340-RHD-ON-ZZ-DR-Z-0588			PAGE NUMBER: Page 12 of 38		
VER	DATE	REMARKS	DRAW	CHEK	APRD
0.11	05/11/2024	Eleventh Issue	SM	ND	JM
0.12	27/01/2025	Twelfth Issue	SM	ND	JM
0.13	29/01/2025	Thirteenth Issue	SM	ND	JM
0.14	11/03/2025	Fourteenth Issue	JH	ND	JM
0.15	16/04/2025	Fifteenth Issue	SM	ND	JM





-  Onshore Order Limits
 -  Sheet Boundary
 -  Tree Preservation Order
 -  Additional Trees
 -  Water bodies


Important Hedgerows*

 -  No interaction with ecologically important hedgerow
 -  Ecologically important hedgerow crossed via trenchless crossing
 -  Removal of ecologically important hedgerow
 -  No interaction with historically important hedgerow
 -  Historically important hedgerow crossed via trenchless crossing
 -  Removal of historically important hedgerow
 -  No interaction with ecologically & historically important hedgerow
 -  Ecologically & historically important hedgerow crossed via trenchless
 -  Removal of ecologically & historically important hedgerow

Other Hedgerows**

 -  No interaction with hedgerow
 -  Hedgerow crossed via trenchless crossing
 -  Removal of hedgerow

Line of trees

 -  No interaction with line of trees
 -  Line of trees crossed via trenchless crossing
 -  Removal of line of trees

Hedgerow Notes:

For any hedgerows that require removal, the maximum width of hedgerows to be removed will be 34 metres.

For hedgerows located within visibility splays, at temporary construction access points; hedgerows and trees would be cut back where possible and only removed as a worst case.

*Important Hedgerow**: The hedgerow fulfils the criteria for Importance, set out in the Hedgerow Regulations (1997).

*Hedgerow***: The hedgerow has been surveyed as part of the habitat surveys and refer to native hedgerows not considered to be "important" according to the Hedgerow Regulations (1997).

*Hedgerow***: Hedgerow/tree line may have already been removed by another scheme and therefore not be in place at the time of construction of the Projects*

MAP NOTES / DATA SOURCES:

Contains OS data © Crown Copyright and database right 2025
Contains data from OS Zoomstack
© Crown copyright and database rights 2025 Ordnance Survey AC0000808122
Contains public sector information licensed under the Open Government Licence v3.0
Not to be used for Navigation

PROJECT TITLE

Dogger Bank South Offshore Wind Farms


DRAWING TITLE

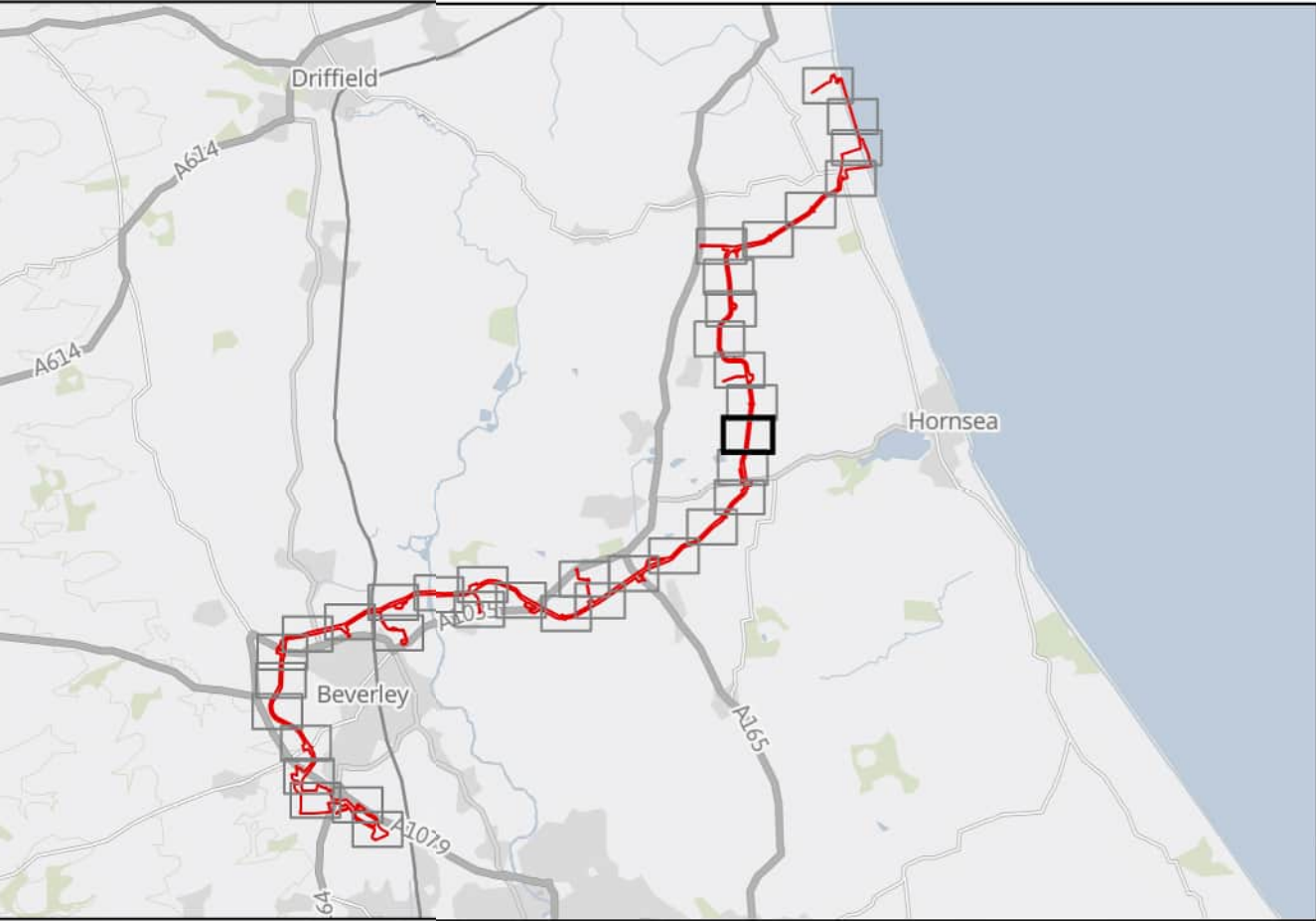
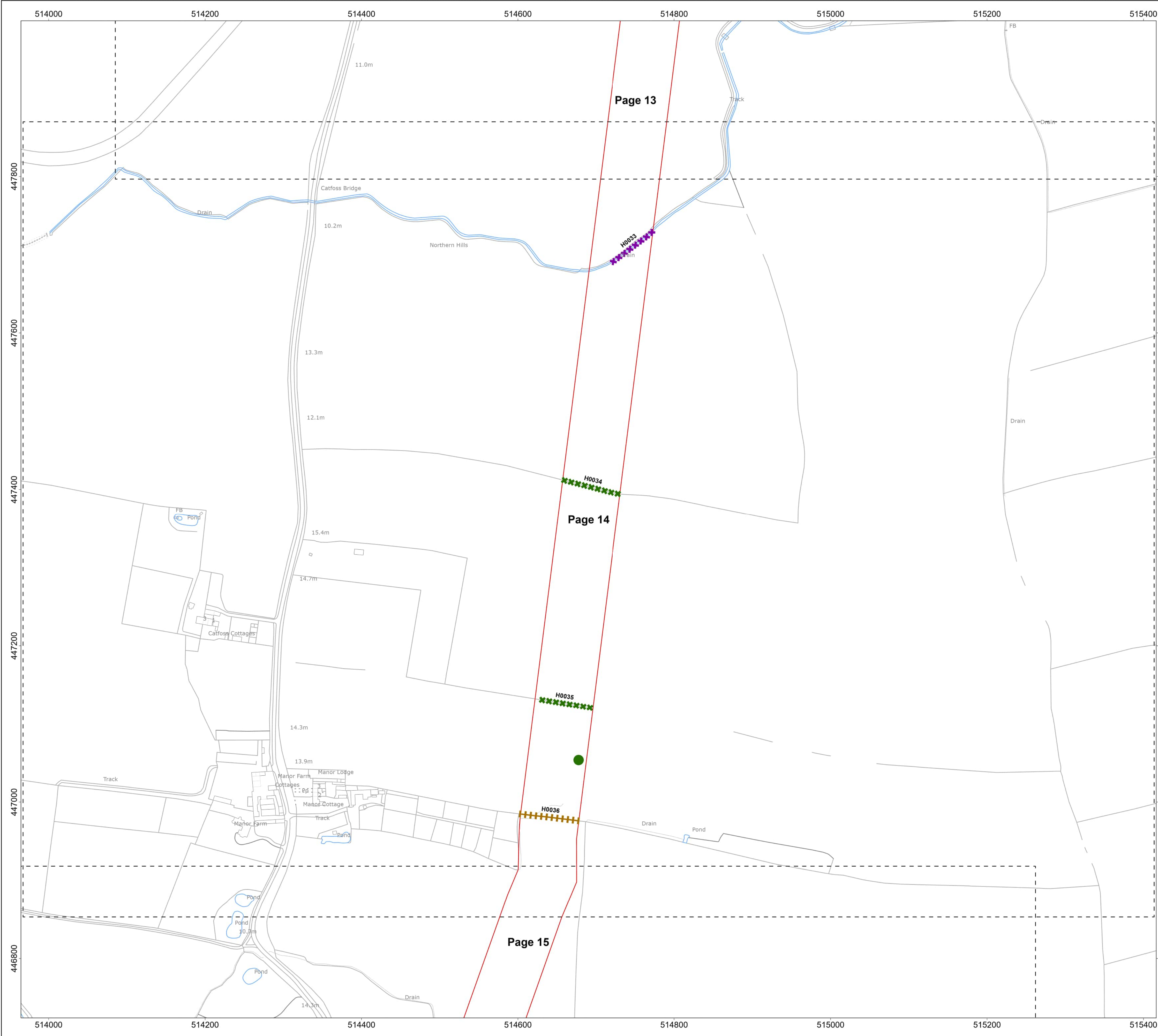
Tree Preservation Order & Hedgerow Plan

DRAWING NUMBER:
PC2340-RHD-ON-ZZ-DR-Z-0588

PAGE NUMBER: **Page 13 of 38**

VER	DATE	REMARKS	DRAW	CHEK	APRD
0.11	05/11/2024	Eleventh Issue	SM	ND	JM
0.12	27/01/2025	Twelfth Issue	SM	ND	JM
0.13	29/01/2025	Thirteenth Issue	SM	ND	JM
0.14	11/03/2025	Fourteenth Issue	JH	ND	JM
0.15	16/04/2025	Fifteenth Issue	SM	ND	JM





Onshore Order Limits

Sheet Boundary

Tree Preservation Order

Additional Trees

Water bodies

Important Hedgerows*

No interaction with ecologically important hedgerow

Ecologically important hedgerow crossed via trenchless crossing

Removal of ecologically important hedgerow

No interaction with historically important hedgerow

Historically important hedgerow crossed via trenchless crossing

Removal of historically important hedgerow

No interaction with ecologically & historically important hedgerow

Ecologically & historically important hedgerow crossed via trenchless

Removal of ecologically & historically important hedgerow

Other Hedgerows**

No interaction with hedgerow

Hedgerow crossed via trenchless crossing

Removal of hedgerow

Line of trees

No interaction with line of trees

Line of trees crossed via trenchless crossing

Removal of line of trees

Hedgerow Notes:

For any hedgerows that require removal, the maximum width of hedgerows to be removed will be 34 metres.

For hedgerows located within visibility splays, at temporary construction access points, hedgerows and trees would be cut back where possible and only removed as a worst case.

Important Hedgerow*: The hedgerow fulfills the criteria for Importance, set out in the Hedgerow Regulations (1997).

Hedgerow**: The hedgerow has been surveyed as part of the habitat surveys and refer to native hedgerows not considered to be "important" according to the Hedgerow Regulations (1997).

Hedgerow***: Hedgerow/tree line may have already been removed by another scheme and therefore not be in place at the time of construction of the Projects

MAP NOTES / DATA SOURCES:
Contains OS data © Crown Copyright and database right 2025
Contains data from OS Zoomstack
© Crown copyright and database rights 2025 Ordnance Survey AC0000808122
Contains public sector information licensed under the Open Government Licence v3.0
Not to be used for Navigation

PROJECT TITLE

Dogger Bank South Offshore Wind Farms

DRAWING TITLE

Tree Preservation Order & Hedgerow Plan

DRAWING NUMBER:

PC2340-RHD-ON-ZZ-DR-Z-0588

PAGE NUMBER:

Page 14 of 38

VER	DATE	REMARKS	DRAW	CHEK	APRD
0.11	05/11/2024	Eleventh Issue	SM	ND	JM
0.12	27/01/2025	Twelfth Issue	SM	ND	JM
0.13	29/01/2025	Thirteenth Issue	SM	ND	JM
0.14	11/03/2025	Fourteenth Issue	JH	ND	JM
0.15	16/04/2025	Fifteenth Issue	SM	ND	JM

0 0.03 0.05 0.08 0.1 Km

0 0.03 0.05 0.08 0.1 Miles

N

OSGB 1936

PRJ British National Grid

SCALE 1:2,500

DATUM OSGB 1936

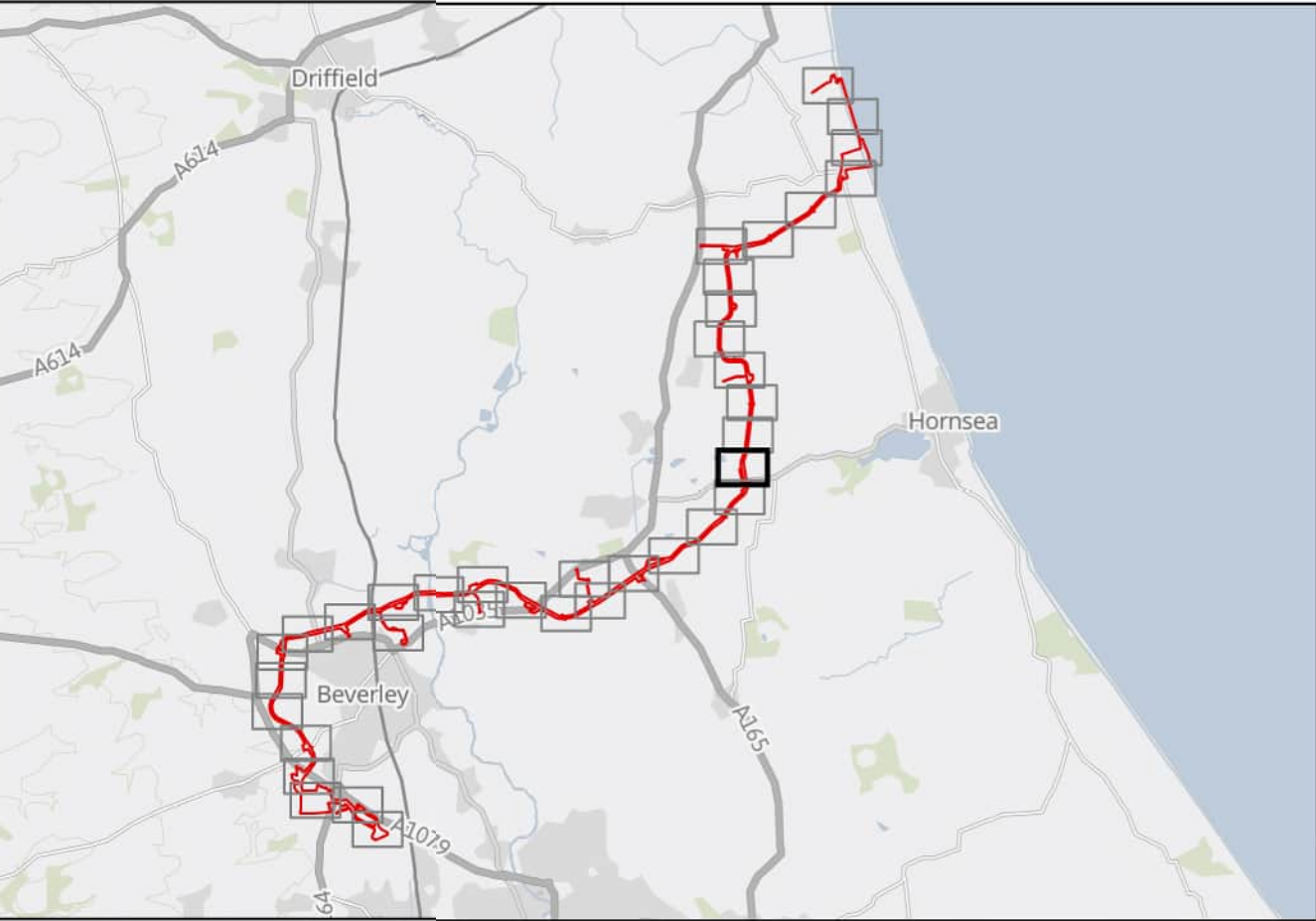
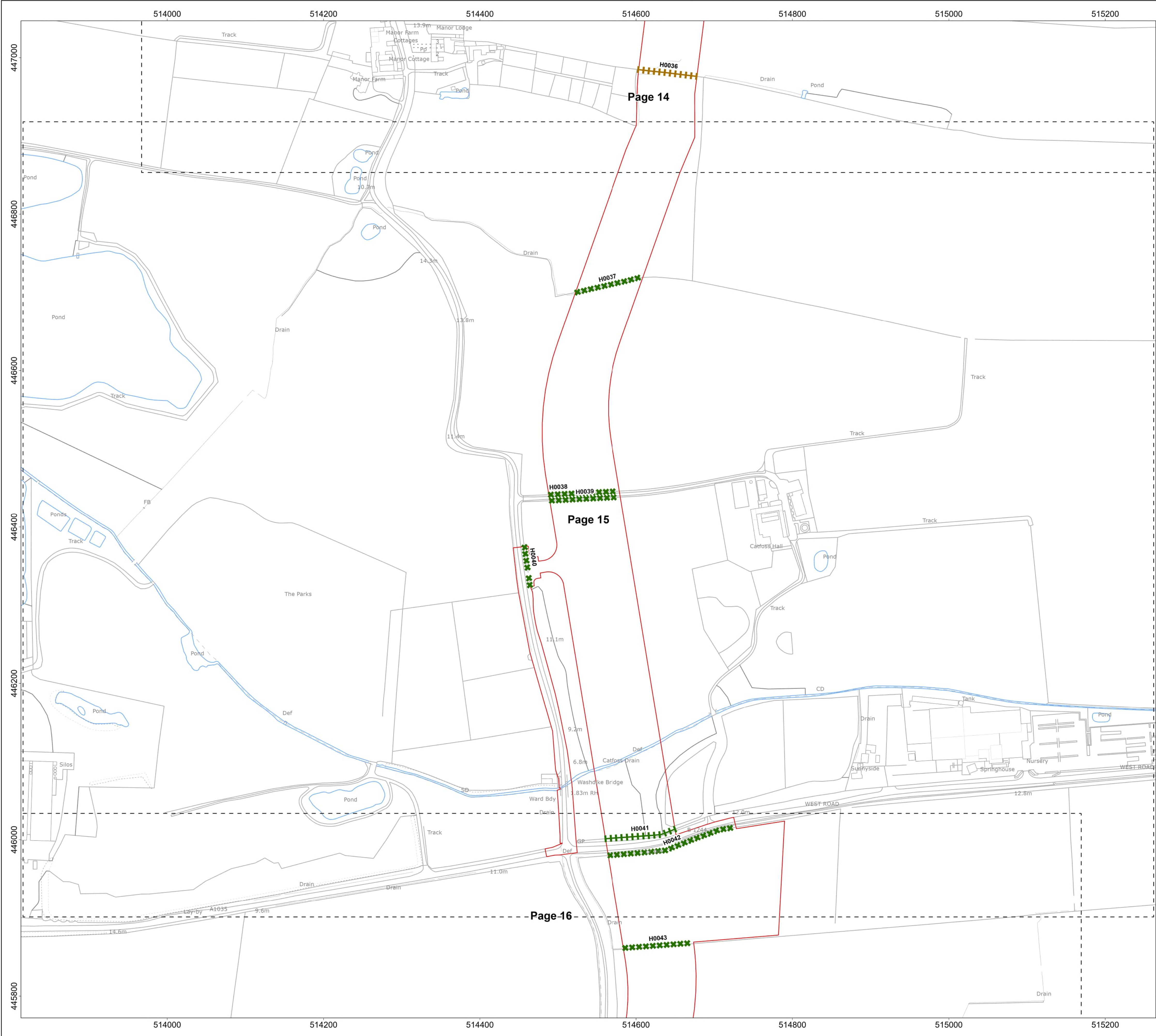
PLOT SIZE A1

VERTICAL REF N/A

Royal HaskoningDHV

Enhancing Society Together

RWE



Onshore Order Limits

Sheet Boundary

Tree Preservation Order

Additional Trees

Water bodies

Important Hedgerows*

No interaction with ecologically important hedgerow

Ecologically important hedgerow crossed via trenchless crossing

Removal of ecologically important hedgerow

No interaction with historically important hedgerow

Historically important hedgerow crossed via trenchless crossing

Removal of historically important hedgerow

No interaction with ecologically & historically important hedgerow

Ecologically & historically important hedgerow crossed via trenchless

Removal of ecologically & historically important hedgerow

Other Hedgerows**

No interaction with hedgerow

Hedgerow crossed via trenchless crossing

Removal of hedgerow

Line of trees

No interaction with line of trees

Line of trees crossed via trenchless crossing

Removal of line of trees

Hedgerow Notes:

For any hedgerows that require removal, the maximum width of hedgerows to be removed will be 34 metres.

For hedgerows located within visibility splays, at temporary construction access points, hedgerows and trees would be cut back where possible and only removed as a worst case.

Important Hedgerow*: The hedgerow fulfills the criteria for Importance, set out in the Hedgerow Regulations (1997).

Hedgerow**: The hedgerow has been surveyed as part of the habitat surveys and refer to native hedgerows not considered to be "important" according to the Hedgerow Regulations (1997).

Hedgerow***: Hedgerow/tree line may have already been removed by another scheme and therefore not be in place at the time of construction of the Projects

MAP NOTES / DATA SOURCES:
Contains OS data © Crown Copyright and database right 2025
Contains data from OS Zoomstack
© Crown copyright and database rights 2025 Ordnance Survey AC0000808122
Contains public sector information licensed under the Open Government Licence v3.0
Not to be used for Navigation

PROJECT TITLE

Dogger Bank South Offshore Wind Farms

DRAWING TITLE

Tree Preservation Order & Hedgerow Plan

DRAWING NUMBER:

PC2340-RHD-ON-ZZ-DR-Z-0588

PAGE NUMBER:

Page 15 of 38

VER	DATE	REMARKS	DRAW	CHEK	APRD
0.11	05/11/2024	Eleventh Issue	SM	ND	JM
0.12	27/01/2025	Twelfth Issue	SM	ND	JM
0.13	29/01/2025	Thirteenth Issue	SM	ND	JM
0.14	11/03/2025	Fourteenth Issue	JH	ND	JM
0.15	16/04/2025	Fifteenth Issue	SM	ND	JM

0 0.03 0.05 0.08 0.1 Km

0 0.03 0.05 0.08 0.1 Miles

N

OSGB 1936

PRJ

British National Grid

SCALE 1:2,500

DATUM

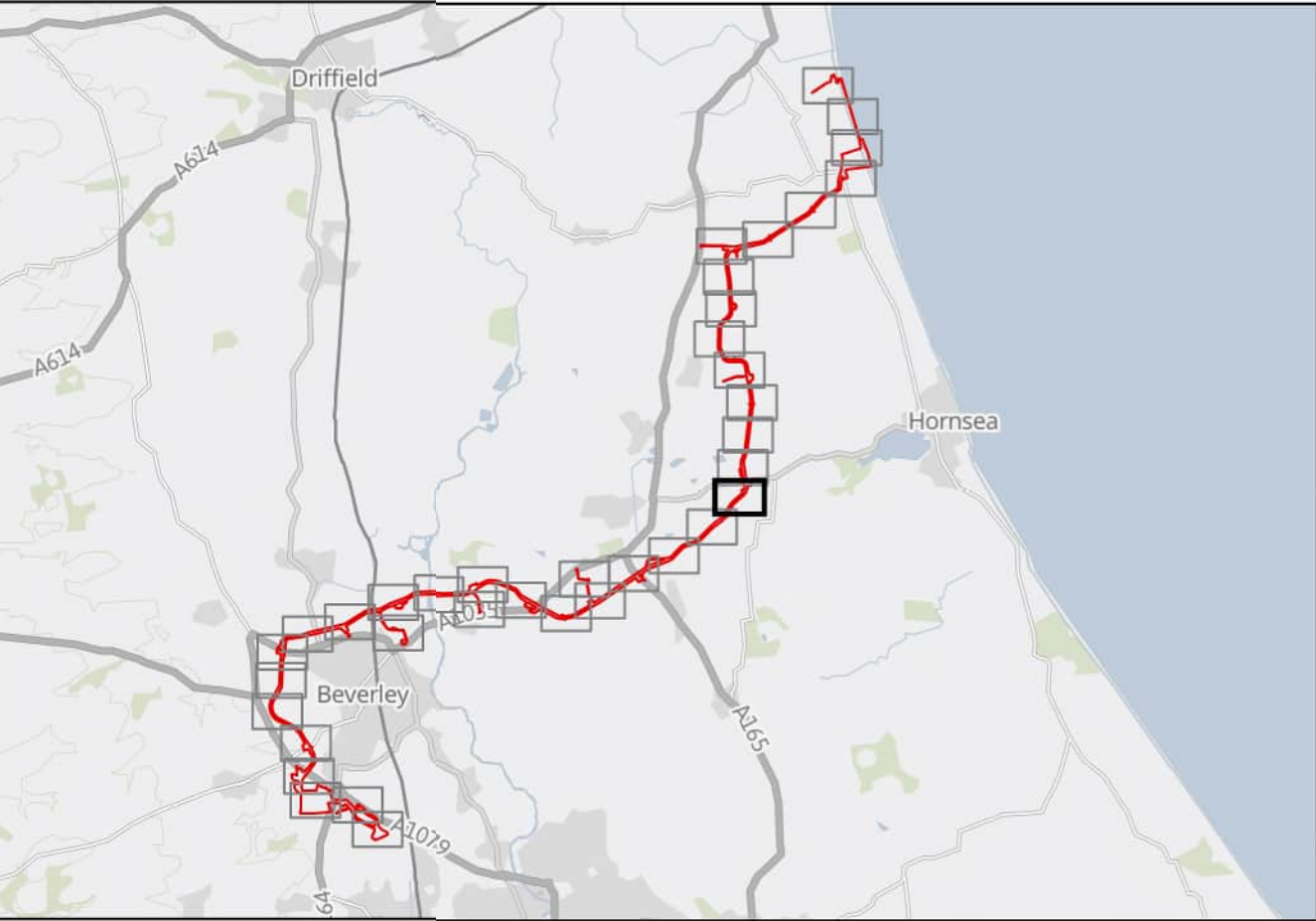
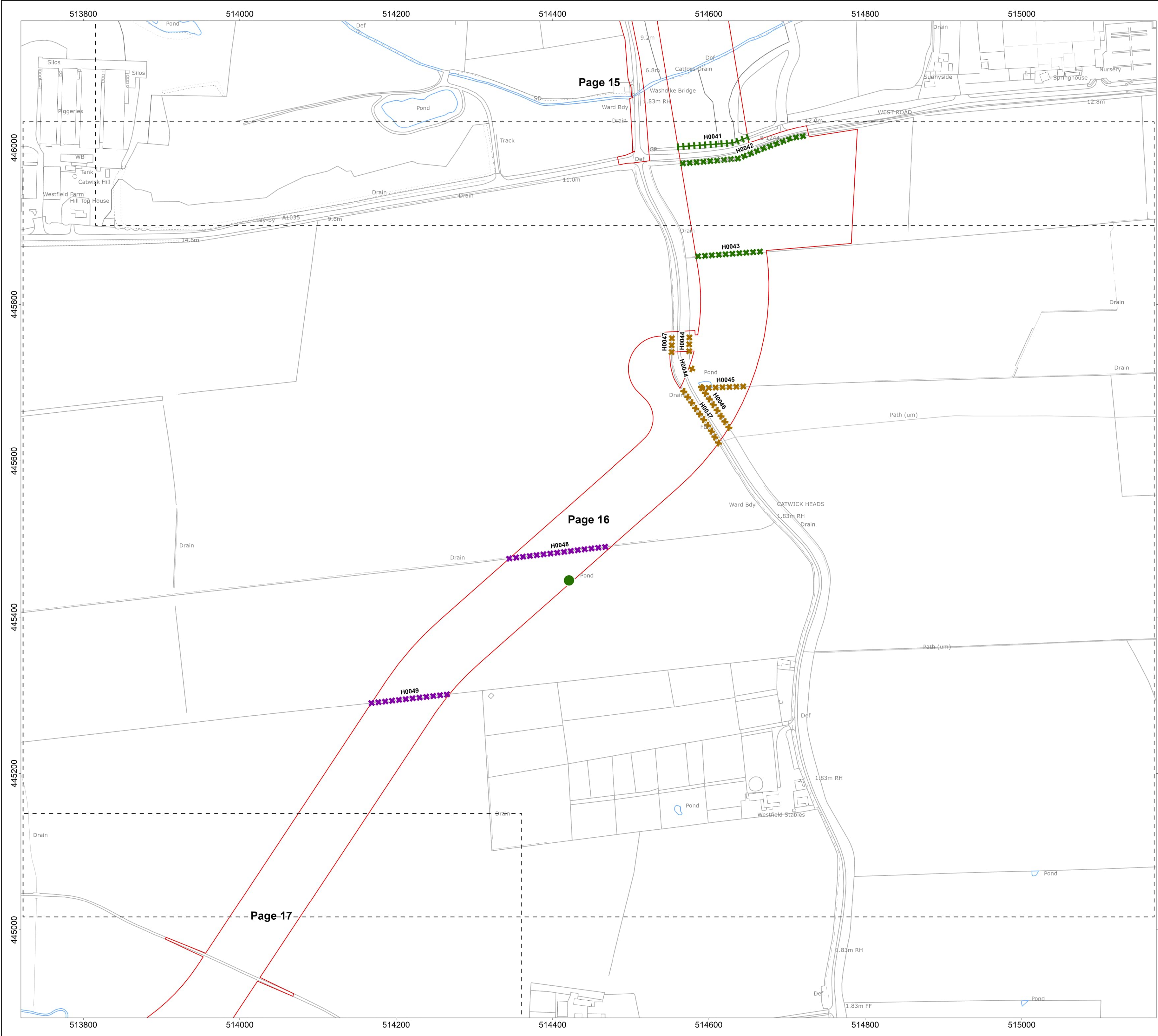
PLOT SIZE A1

VERTICAL REF N/A

Royal HaskoningDHV

Enhancing Society Together

RWE



Onshore Order Limits

Sheet Boundary

Tree Preservation Order

Additional Trees

Water bodies

Important Hedgerows*

No interaction with ecologically important hedgerow

Ecologically important hedgerow crossed via trenchless crossing

Removal of ecologically important hedgerow

No interaction with historically important hedgerow

Historically important hedgerow crossed via trenchless crossing

Removal of historically important hedgerow

No interaction with ecologically & historically important hedgerow

Ecologically & historically important hedgerow crossed via trenchless

Removal of ecologically & historically important hedgerow

Other Hedgerows**

No interaction with hedgerow

Hedgerow crossed via trenchless crossing

Removal of hedgerow

Line of trees

No interaction with line of trees

Line of trees crossed via trenchless crossing

Removal of line of trees

Hedgerow Notes:

For any hedgerows that require removal, the maximum width of hedgerows to be removed will be 34 metres.

For hedgerows located within visibility plays, at temporary construction access points, hedgerows and trees would be cut back where possible and only removed as a worst case.

Important Hedgerow*: The hedgerow fulfills the criteria for Importance, set out in the Hedgerow Regulations (1997).

Hedgerow*: The hedgerow has been surveyed as part of the habitat surveys and refer to native hedgerows not considered to be "important" according to the Hedgerow Regulations (1997).

Hedgerow***: Hedgerow/tree line may have already been removed by another scheme and therefore not be in place at the time of construction of the Projects

MAP NOTES / DATA SOURCES:

Contains OS data © Crown Copyright and database right 2025

Contains data from OS Zoomstack

© Crown copyright and database rights 2025 Ordnance Survey AC0000808122

Contains public sector information licensed under the Open Government Licence v3.0

Not to be used for Navigation

PROJECT TITLE

Dogger Bank South Offshore Wind Farms

DRAWING TITLE

Tree Preservation Order & Hedgerow Plan

DRAWING NUMBER:

PC2340-RHD-ON-ZZ-DR-Z-0588

DATE

05/11/2024

REMARKS

Eleventh Issue

DRAW

SM

CHEK

ND

APRD

JM

DRAWING NUMBER:

PC2340-RHD-ON-ZZ-DR-Z-0588

DATE

27/01/2025

REMARKS

Twelfth Issue

DRAW

SM

CHEK

ND

APRD

JM

DRAWING NUMBER:

PC2340-RHD-ON-ZZ-DR-Z-0588

DATE

29/01/2025

REMARKS

Thirteenth Issue

DRAW

SM

CHEK

ND

APRD

JM

DRAWING NUMBER:

PC2340-RHD-ON-ZZ-DR-Z-0588

DATE

11/03/2025

REMARKS

Fourteenth Issue

DRAW

JH

CHEK

ND

APRD

JM

DRAWING NUMBER:

PC2340-RHD-ON-ZZ-DR-Z-0588

DATE

16/04/2025

REMARKS

Fifteenth Issue

DRAW

SM

CHEK

ND

APRD

JM

0 0.03 0.05 0.08 0.1 Km

0 0.03 0.05 0.08 0.1 Miles

N

OSGB 1936

PRJ

SCALE

1:2,500

DATUM

OSGB 1936

VERTICAL REF

N/A

PLOT SIZE

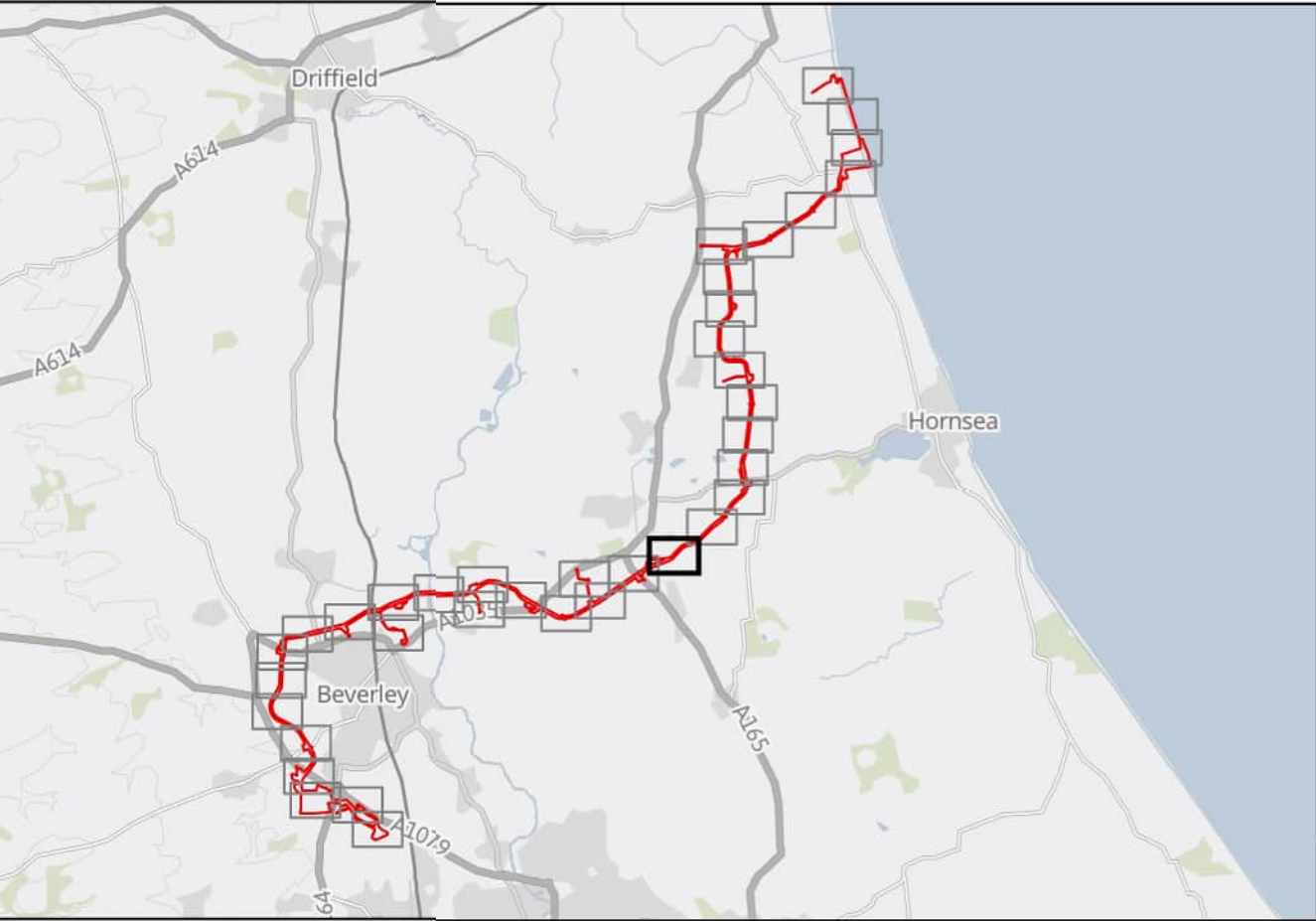
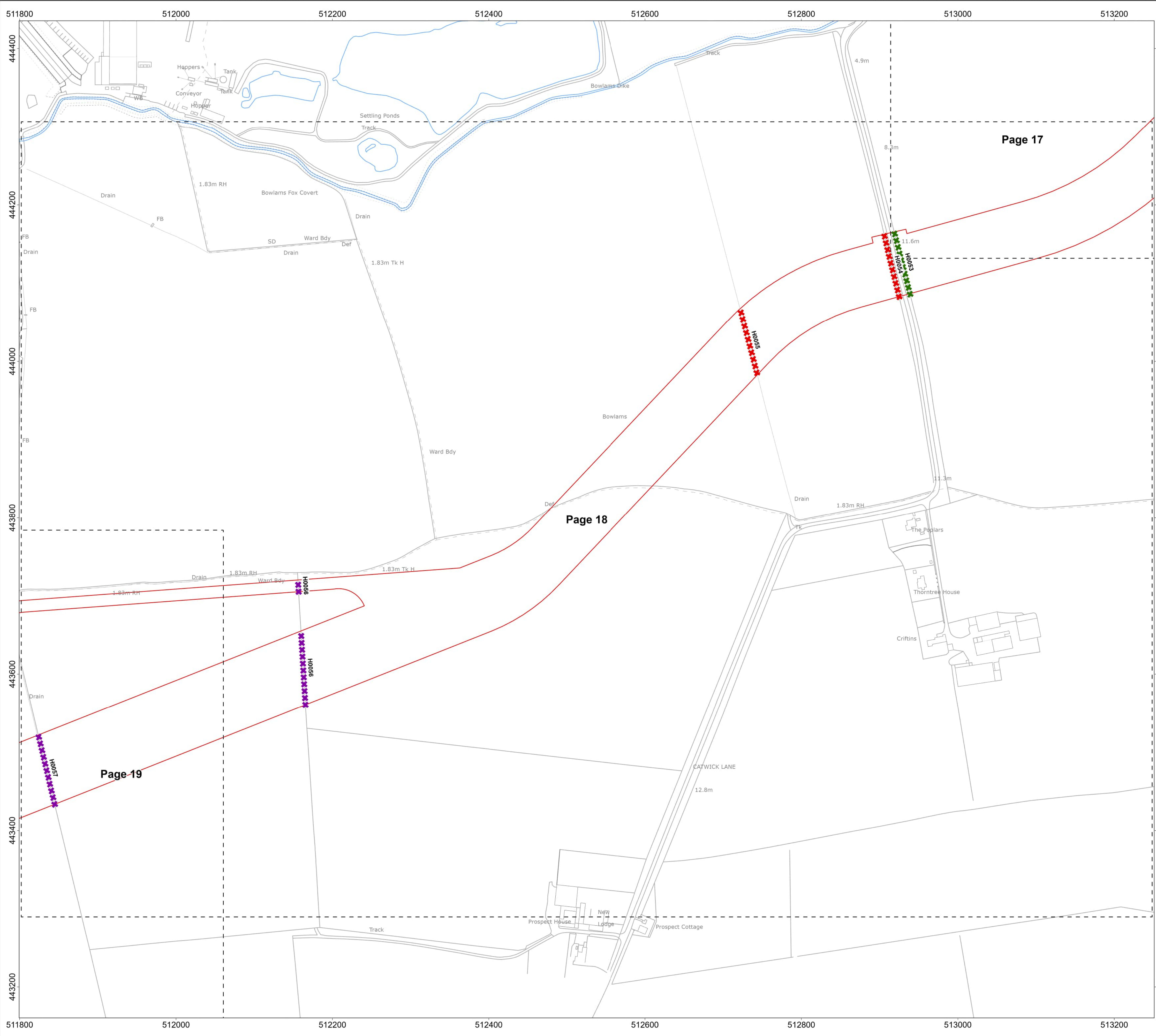
A1

British National Grid

Royal HaskoningDHV

Enhancing Society Together

RWE



Onshore Order Limits

Sheet Boundary

Tree Preservation Order

Additional Trees

Water bodies

Important Hedgerows*

No interaction with ecologically important hedgerow

++++

Ecologically important hedgerow crossed via trenchless crossing

xxxx

Removal of ecologically important hedgerow

No interaction with historically important hedgerow

++++

Historically important hedgerow crossed via trenchless crossing

xxxx

Removal of historically important hedgerow

No interaction with ecologically & historically important hedgerow

++++

Ecologically & historically important hedgerow crossed via trenchless

xxxx

Removal of ecologically & historically important hedgerow

Other Hedgerows**

No interaction with hedgerow

++++

Hedgerow crossed via trenchless crossing

xxxx

Removal of hedgerow

Line of trees

No interaction with line of trees

++++

Line of trees crossed via trenchless crossing

xxxx

Removal of line of trees

Hedgerow Notes:

For any hedgerows that require removal, the maximum width of hedgerows to be removed will be 34 metres.

For hedgerows located within visibility splays, at temporary construction access points, hedgerows and trees would be cut back where possible and only removed as a worst case.

Important Hedgerow*: The hedgerow fulfills the criteria for Importance, set out in the Hedgerow Regulations (1997).

Hedgerow**: The hedgerow has been surveyed as part of the habitat surveys and refer to native hedgerows not considered to be "important" according to the Hedgerow Regulations (1997).

Hedgerow***: Hedgerow/tree line may have already been removed by another scheme and therefore not be in place at the time of construction of the Projects

MAP NOTES / DATA SOURCES:

Contains OS data © Crown Copyright and database right 2025

Contains data from OS Zoomstack

© Crown copyright and database rights 2025 Ordnance Survey AC0000808122

Contains public sector information licensed under the Open Government Licence v3.0

Not to be used for Navigation

PROJECT TITLE

Dogger Bank South Offshore Wind Farms

DRAWING TITLE

Tree Preservation Order & Hedgerow Plan

DRAWING NUMBER:

PC2340-RHD-ON-ZZ-DR-Z-0588

PAGE NUMBER:

Page 18 of 38

VER	DATE	REMARKS	DRAW	CHEK	APRD
0.11	05/11/2024	Eleventh Issue	SM	ND	JM
0.12	27/01/2025	Twelfth Issue	SM	ND	JM
0.13	29/01/2025	Thirteenth Issue	SM	ND	JM
0.14	11/03/2025	Fourteenth Issue	JH	ND	JM
0.15	16/04/2025	Fifteenth Issue	SM	ND	JM

0 0.03 0.05 0.08 0.1 Km

0 0.03 0.05 0.08 0.1 Miles

N

OSGB 1936

PRJ

British National Grid

SCALE 1:2,500

DATUM OSGB 1936

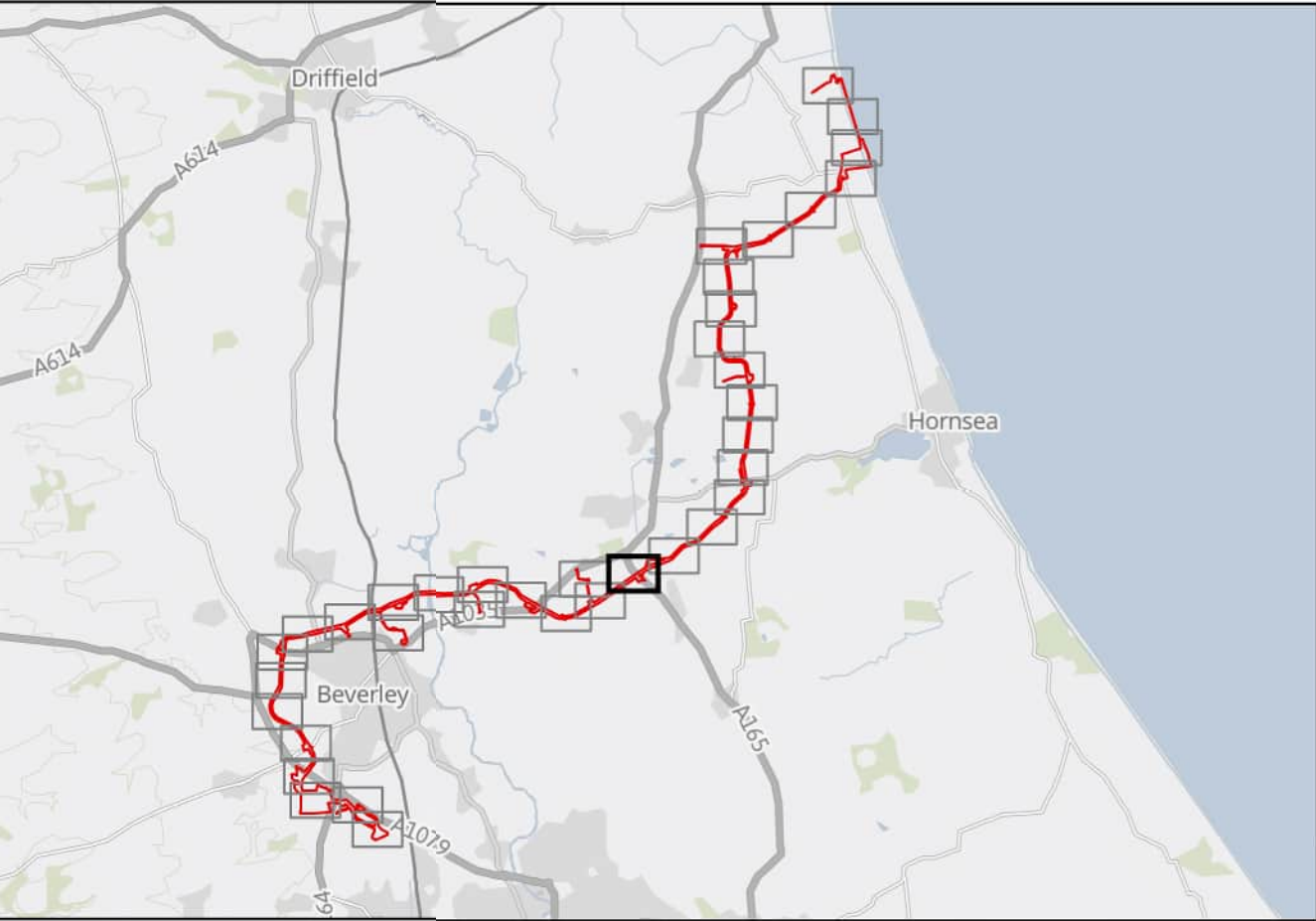
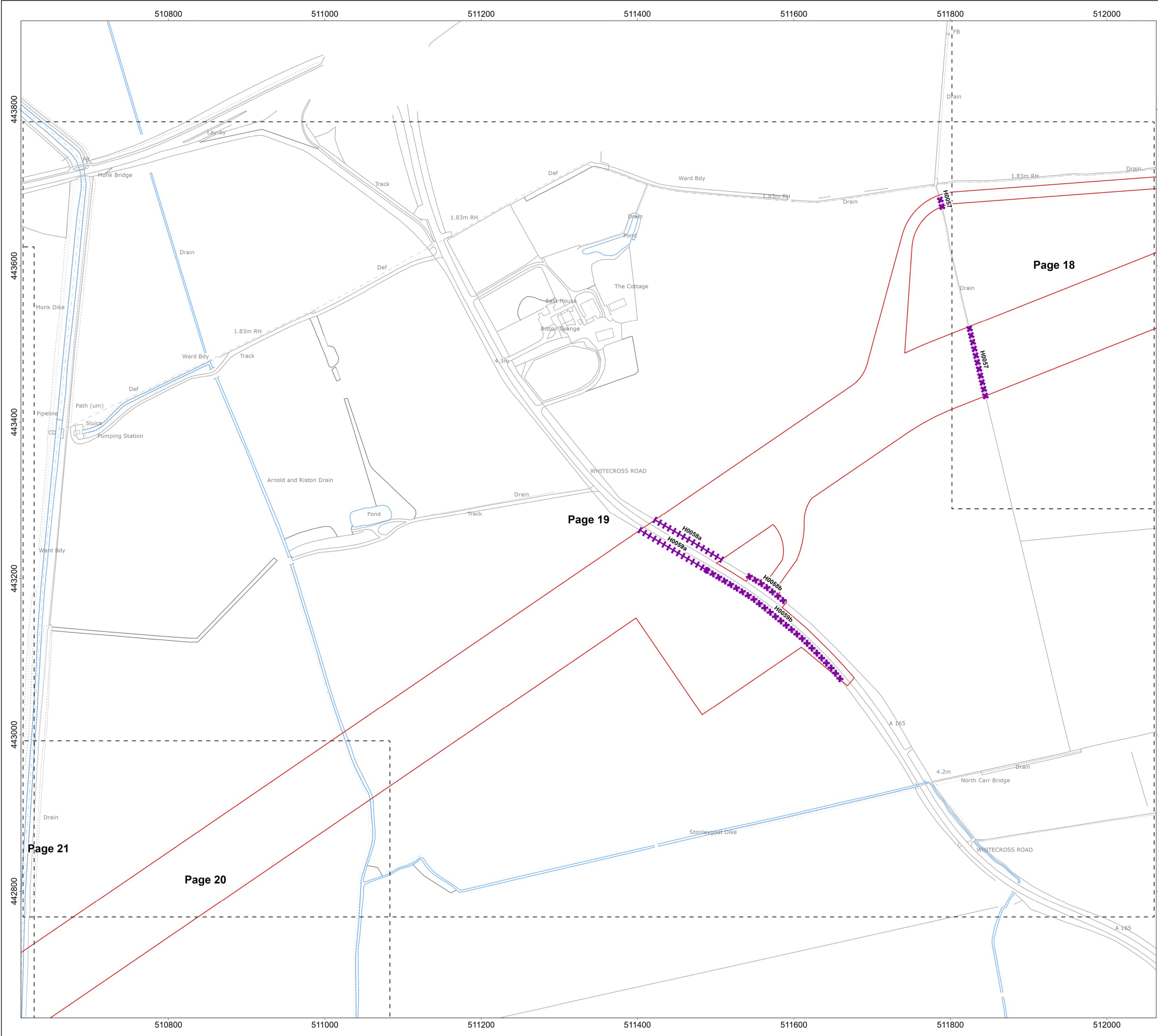
PLOT SIZE A1

VERTICAL REF N/A

Royal HaskoningDHV

Enhancing Society Together

RWE



Onshore Order Limits

Sheet Boundary

Tree Preservation Order

Additional Trees

Water bodies

Important Hedgerows*

No interaction with ecologically important hedgerow

Ecologically important hedgerow crossed via trenchless crossing

Removal of ecologically important hedgerow

No interaction with historically important hedgerow

Historically important hedgerow crossed via trenchless crossing

Removal of historically important hedgerow

No interaction with ecologically & historically important hedgerow

Ecologically & historically important hedgerow crossed via trenchless

Removal of ecologically & historically important hedgerow

Other Hedgerows**

No interaction with hedgerow

Hedgerow crossed via trenchless crossing

Removal of hedgerow

Line of trees

No interaction with line of trees

Line of trees crossed via trenchless crossing

Removal of line of trees

Hedgerow Notes:

For any hedgerows that require removal, the maximum width of hedgerows to be removed will be 34 metres.

For hedgerows located within visibility splays, at temporary construction access points, hedgerows and trees would be cut back where possible and only removed as a worst case.

Important Hedgerow*: The hedgerow fulfills the criteria for Importance, set out in the Hedgerow Regulations (1997).

Hedgerow**: The hedgerow has been surveyed as part of the habitat surveys and refer to native hedgerows not considered to be "important" according to the Hedgerow Regulations (1997).

Hedgerow***: Hedgerow/tree line may have already been removed by another scheme and therefore not be in place at the time of construction of the Projects

MAP NOTES / DATA SOURCES:

Contains OS data © Crown Copyright and database right 2025

Contains data from OS Zoomstack

© Crown copyright and database rights 2025 Ordnance Survey AC0000808122

Contains public sector information licensed under the Open Government Licence v3.0

Not to be used for Navigation

PROJECT TITLE

Dogger Bank South Offshore Wind Farms

DRAWING TITLE

Tree Preservation Order & Hedgerow Plan

DRAWING NUMBER:

PC2340-RHD-ON-ZZ-DR-Z-0588

PAGE NUMBER:

Page 19 of 38

VER	DATE	REMARKS	DRAW	CHEK	APRD
0.11	05/11/2024	Eleventh Issue	SM	ND	JM
0.12	27/01/2025	Twelfth Issue	SM	ND	JM
0.13	29/01/2025	Thirteenth Issue	SM	ND	JM
0.14	11/03/2025	Fourteenth Issue	JH	ND	JM
0.15	16/04/2025	Fifteenth Issue	SM	ND	JM

00.030.050.080.1

Km

00.030.050.080.1

Miles

N

OSGB 1936

PRJ

SCALE 1:2,500

DATUM

British National Grid

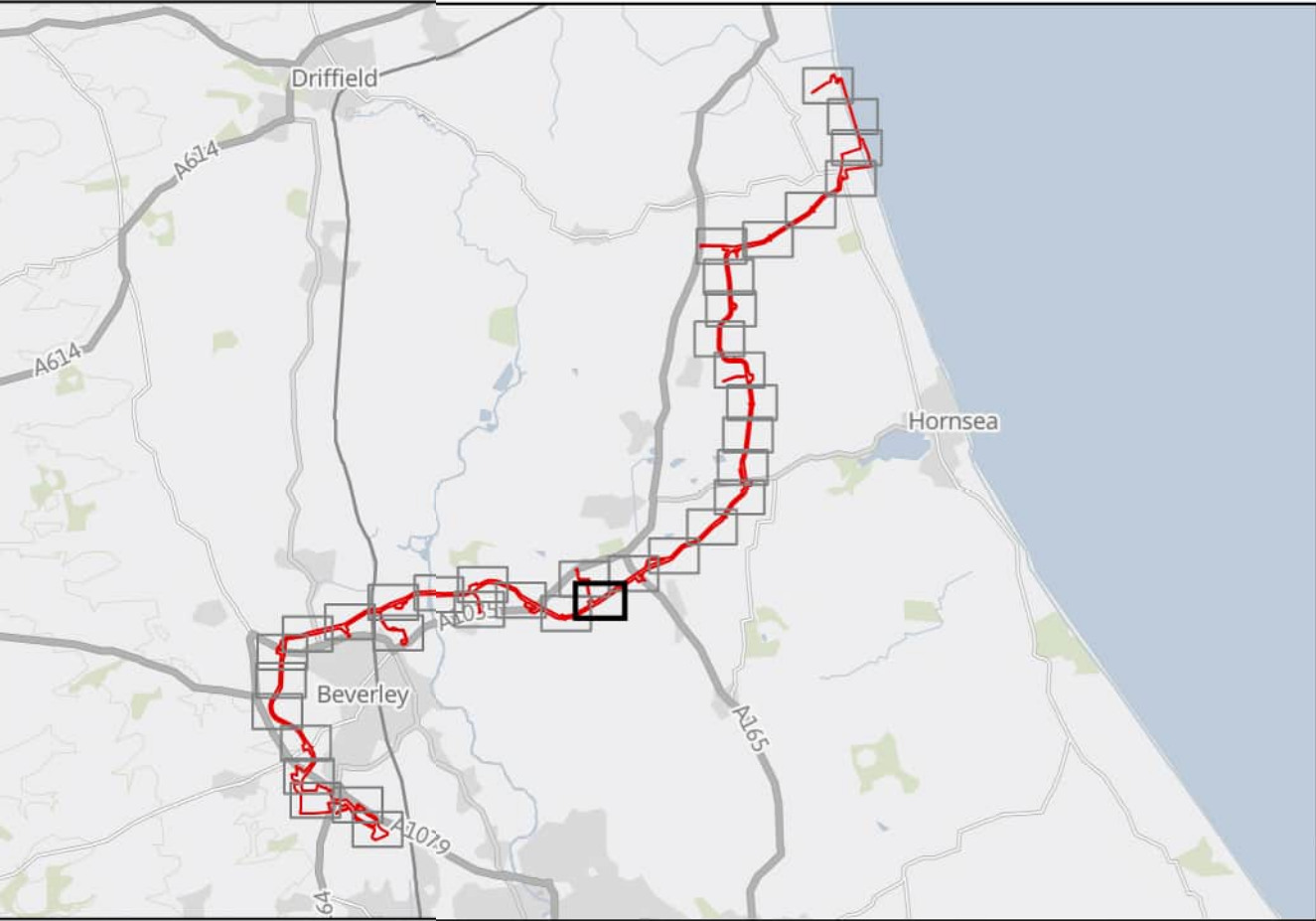
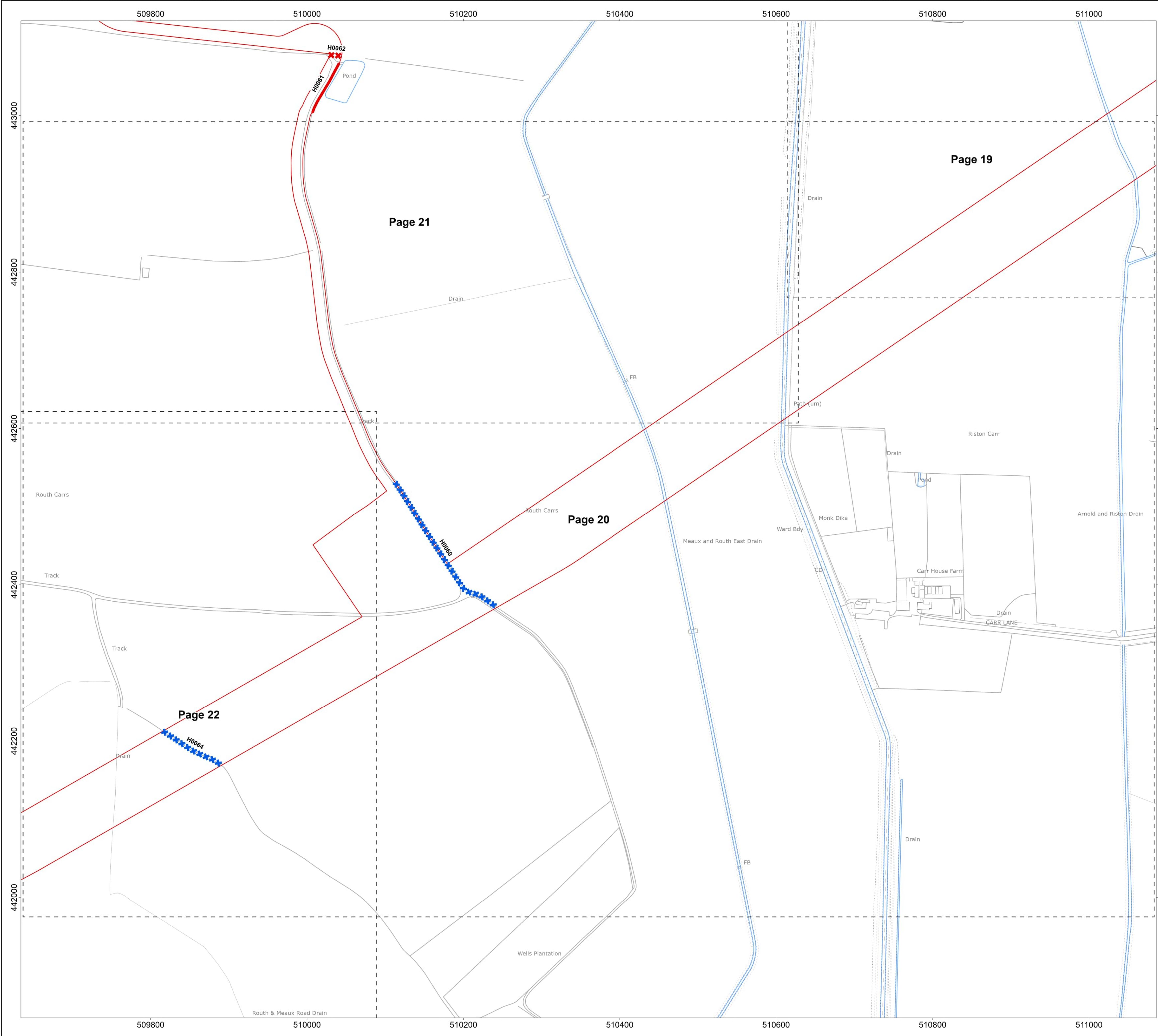
PLOT SIZE A1

VERTICAL REF N/A

Royal HaskoningDHV

Enhancing Society Together

RWE



Onshore Order Limits

Sheet Boundary

Tree Preservation Order

Additional Trees

Water bodies

Important Hedgerows*

No interaction with ecologically important hedgerow

++++

Ecologically important hedgerow crossed via trenchless crossing

xxxx

Removal of ecologically important hedgerow

No interaction with historically important hedgerow

++++

Historically important hedgerow crossed via trenchless crossing

xxxx

Removal of historically important hedgerow

No interaction with ecologically & historically important hedgerow

++++

Ecologically & historically important hedgerow crossed via trenchless

xxxx

Removal of ecologically & historically important hedgerow

Other Hedgerows**

No interaction with hedgerow

++++

Hedgerow crossed via trenchless crossing

xxxx

Removal of hedgerow

Line of trees

No interaction with line of trees

++++

Line of trees crossed via trenchless crossing

xxxx

Removal of line of trees

Hedgerow Notes:

For any hedgerows that require removal, the maximum width of hedgerows to be removed will be 34 metres.

For hedgerows located within visibility splays, at temporary construction access points, hedgerows and trees would be cut back where possible and only removed as a worst case.

Important Hedgerow*: The hedgerow fulfills the criteria for Importance, set out in the Hedgerow Regulations (1997).

Hedgerow**: The hedgerow has been surveyed as part of the habitat surveys and refer to native hedgerows not considered to be "important" according to the Hedgerow Regulations (1997).

Hedgerow***: Hedgerow/tree line may have already been removed by another scheme and therefore not be in place at the time of construction of the Projects

MAP NOTES / DATA SOURCES:
Contains OS data © Crown Copyright and database right 2025
Contains data from OS Zoomstack
© Crown copyright and database rights 2025 Ordnance Survey AC0000808122
Contains public sector information licensed under the Open Government Licence v3.0
Not to be used for Navigation

PROJECT TITLE

Dogger Bank South Offshore Wind Farms

DRAWING TITLE

Tree Preservation Order & Hedgerow Plan

DRAWING NUMBER: **PC2340-RHD-ON-ZZ-DR-Z-0588** PAGE NUMBER: **Page 20 of 38**

VER	DATE	REMARKS	DRAW	CHEK	APRD
0.11	05/11/2024	Eleventh Issue	SM	ND	JM
0.12	27/01/2025	Twelfth Issue	SM	ND	JM
0.13	29/01/2025	Thirteenth Issue	SM	ND	JM
0.14	11/03/2025	Fourteenth Issue	JH	ND	JM
0.15	16/04/2025	Fifteenth Issue	SM	ND	JM

00.030.050.080.1

Km

00.030.050.080.1

Miles

N

GRID NORTH

SCALE 1:2,500

DATUM OSGB 1936

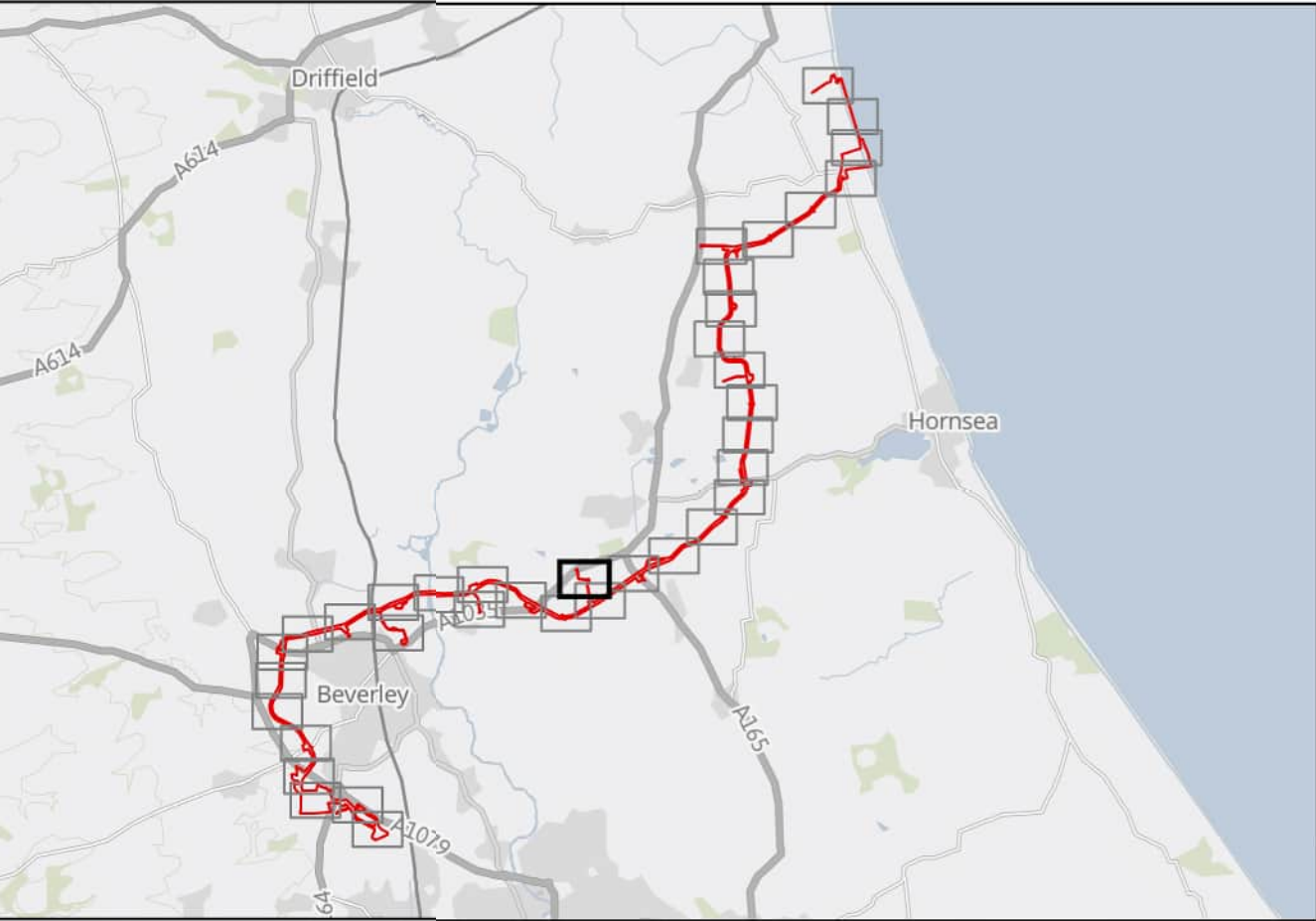
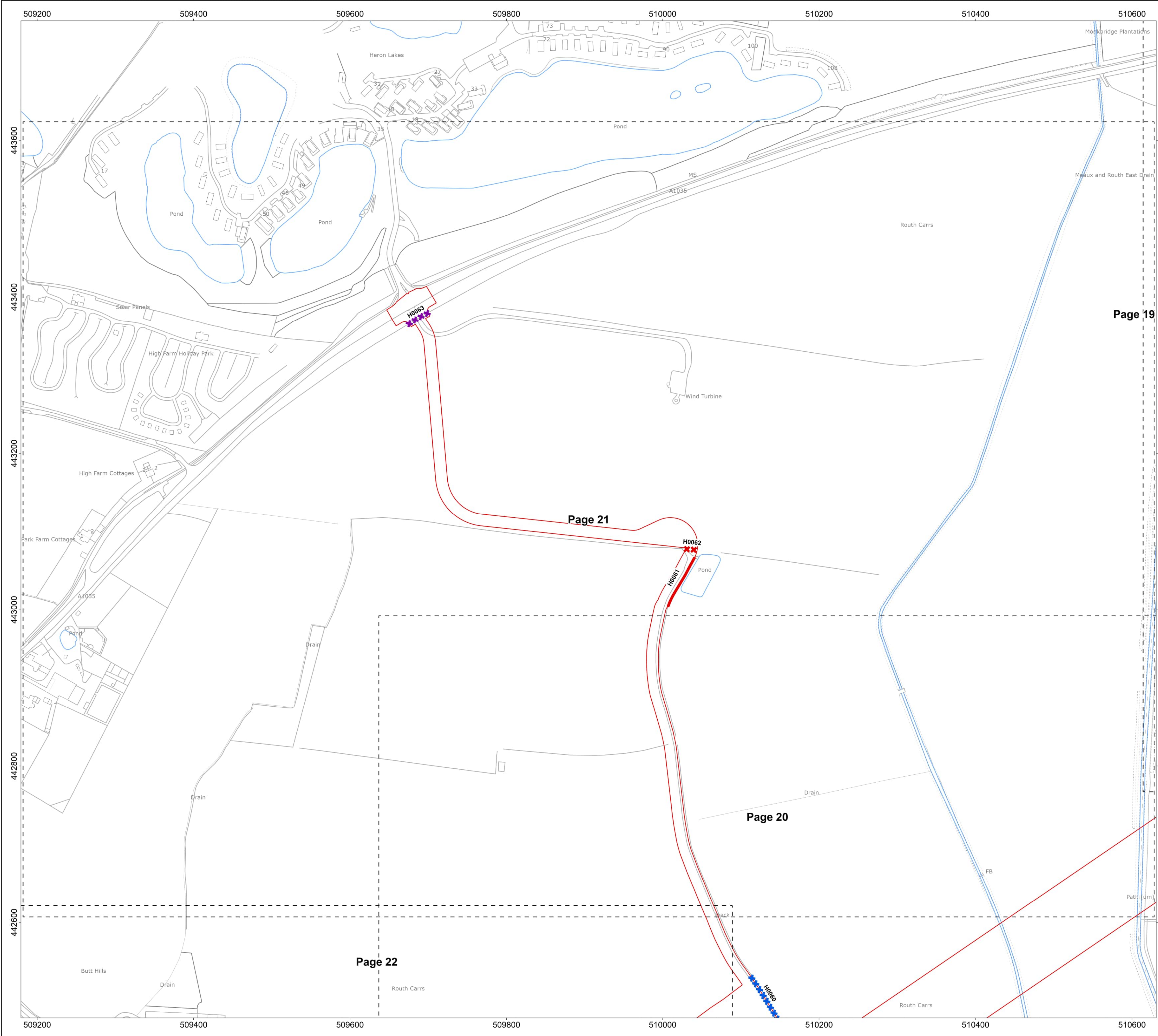
PRJ British National Grid

PLOT SIZE A1

VERTICAL REF N/A

Royal HaskoningDHV
Enhancing Society Together

RWE



Onshore Order Limits

Sheet Boundary

Tree Preservation Order

Additional Trees

Water bodies

Important Hedgerows*

No interaction with ecologically important hedgerow

Ecologically important hedgerow crossed via trenchless crossing

Removal of ecologically important hedgerow

No interaction with historically important hedgerow

Historically important hedgerow crossed via trenchless crossing

Removal of historically important hedgerow

No interaction with ecologically & historically important hedgerow

Ecologically & historically important hedgerow crossed via trenchless

Removal of ecologically & historically important hedgerow

Other Hedgerows**

No interaction with hedgerow

Hedgerow crossed via trenchless crossing

Removal of hedgerow

Line of trees

No interaction with line of trees

Line of trees crossed via trenchless crossing

Removal of line of trees

Hedgerow Notes:

For any hedgerows that require removal, the maximum width of hedgerows to be removed will be 34 metres.

For hedgerows located within visibility splays, at temporary construction access points, hedgerows and trees would be cut back where possible and only removed as a worst case.

Important Hedgerow*: The hedgerow fulfills the criteria for Importance, set out in the Hedgerow Regulations (1997).

Hedgerow**: The hedgerow has been surveyed as part of the habitat surveys and refer to native hedgerows not considered to be "important" according to the Hedgerow Regulations (1997).

Hedgerow***: Hedgerow/tree line may have already been removed by another scheme and therefore not be in place at the time of construction of the Projects

MAP NOTES / DATA SOURCES:

Contains OS data © Crown Copyright and database right 2025

Contains data from OS Zoomstack

© Crown copyright and database rights 2025 Ordnance Survey AC0000808122

Contains public sector information licensed under the Open Government Licence v3.0

Not to be used for Navigation

PROJECT TITLE

Dogger Bank South Offshore Wind Farms

DRAWING TITLE

Tree Preservation Order & Hedgerow Plan

DRAWING NUMBER:

PC2340-RHD-ON-ZZ-DR-Z-0588

PAGE NUMBER:

Page 21 of 38

VER	DATE	REMARKS	DRAW	CHEK	APRD
0.11	05/11/2024	Eleventh Issue	SM	ND	JM
0.12	27/01/2025	Twelfth Issue	SM	ND	JM
0.13	29/01/2025	Thirteenth Issue	SM	ND	JM
0.14	11/03/2025	Fourteenth Issue	JH	ND	JM
0.15	16/04/2025	Fifteenth Issue	SM	ND	JM

00.030.050.080.1

00.030.050.080.1 Miles

N

OSGB 1936

PRJ

British National Grid

SCALE 1:2,500

DATUM OSGB 1936

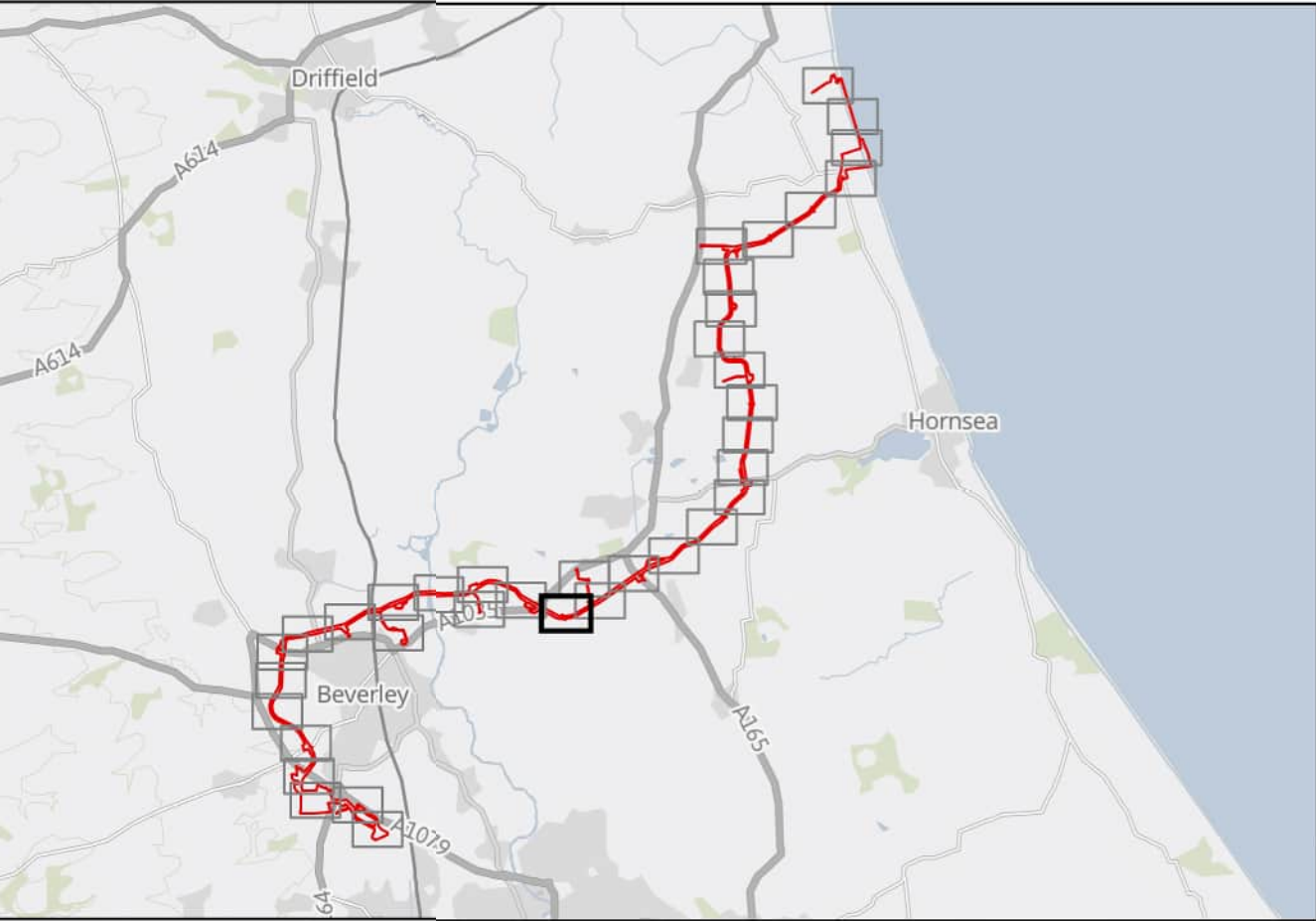
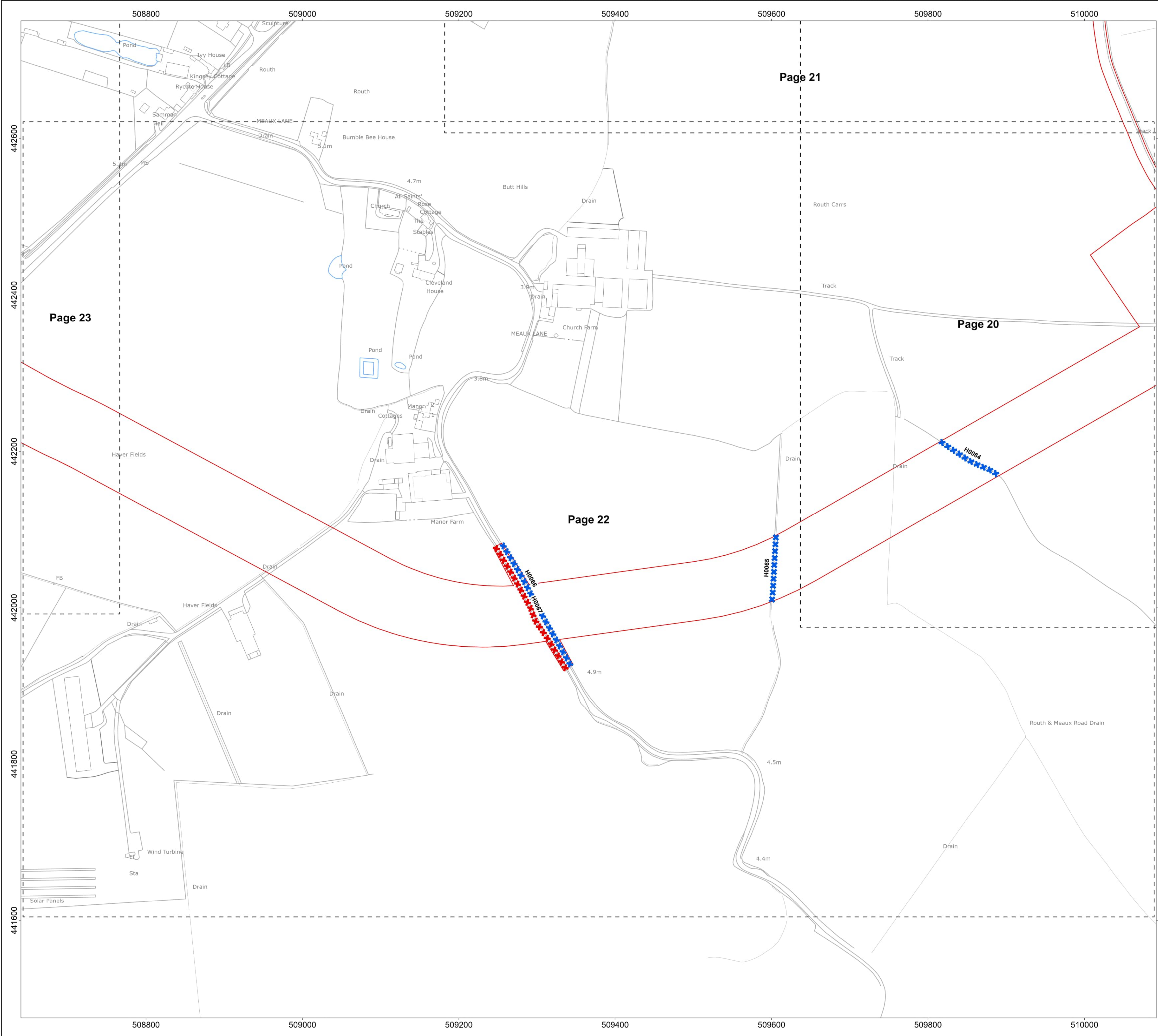
PLOT SIZE A1

VERTICAL REF N/A

Royal HaskoningDHV

Enhancing Society Together

RWE



Onshore Order Limits

Sheet Boundary

Tree Preservation Order

Additional Trees

Water bodies

Important Hedgerows*

No interaction with ecologically important hedgerow

++++

Ecologically important hedgerow crossed via trenchless crossing

xxxx

Removal of ecologically important hedgerow

No interaction with historically important hedgerow

++++

Historically important hedgerow crossed via trenchless crossing

xxxx

Removal of historically important hedgerow

No interaction with ecologically & historically important hedgerow

++++

Ecologically & historically important hedgerow crossed via trenchless

xxxx

Removal of ecologically & historically important hedgerow

Other Hedgerows**

No interaction with hedgerow

++++

Hedgerow crossed via trenchless crossing

xxxx

Removal of hedgerow

Line of trees

No interaction with line of trees

++++

Line of trees crossed via trenchless crossing

xxxx

Removal of line of trees

Hedgerow Notes:

For any hedgerows that require removal, the maximum width of hedgerows to be removed will be 34 metres.

For hedgerows located within visibility splays, at temporary construction access points; hedgerows and trees would be cut back where possible and only removed as a worst case.

Important Hedgerow*: The hedgerow fulfills the criteria for Importance, set out in the Hedgerow Regulations (1997).

Hedgerow**: The hedgerow has been surveyed as part of the habitat surveys and refer to native hedgerows not considered to be "important" according to the Hedgerow Regulations (1997).

Hedgerow***: Hedgerow/tree line may have already been removed by another scheme and therefore not be in place at the time of construction of the Projects

MAP NOTES / DATA SOURCES:

Contains OS data © Crown Copyright and database right 2025

Contains data from OS Zoomstack

© Crown copyright and database rights 2025 Ordnance Survey AC0000808122

Contains public sector information licensed under the Open Government Licence v3.0

Not to be used for Navigation

PROJECT TITLE

Dogger Bank South Offshore Wind Farms

DRAWING TITLE

Tree Preservation Order & Hedgerow Plan

DRAWING NUMBER:

PC2340-RHD-ON-ZZ-DR-Z-0588

PAGE NUMBER:

Page 22 of 38

VER	DATE	REMARKS	DRAW	CHEK	APRD
0.11	05/11/2024	Eleventh Issue	SM	ND	JM
0.12	27/01/2025	Twelfth Issue	SM	ND	JM
0.13	29/01/2025	Thirteenth Issue	SM	ND	JM
0.14	11/03/2025	Fourteenth Issue	JH	ND	JM
0.15	16/04/2025	Fifteenth Issue	SM	ND	JM

00.030.050.080.1

Km

00.030.050.080.1

Miles

N

OSGB 1936

PRJ

SCALE 1:2,500

DATUM OSGB 1936

British National Grid

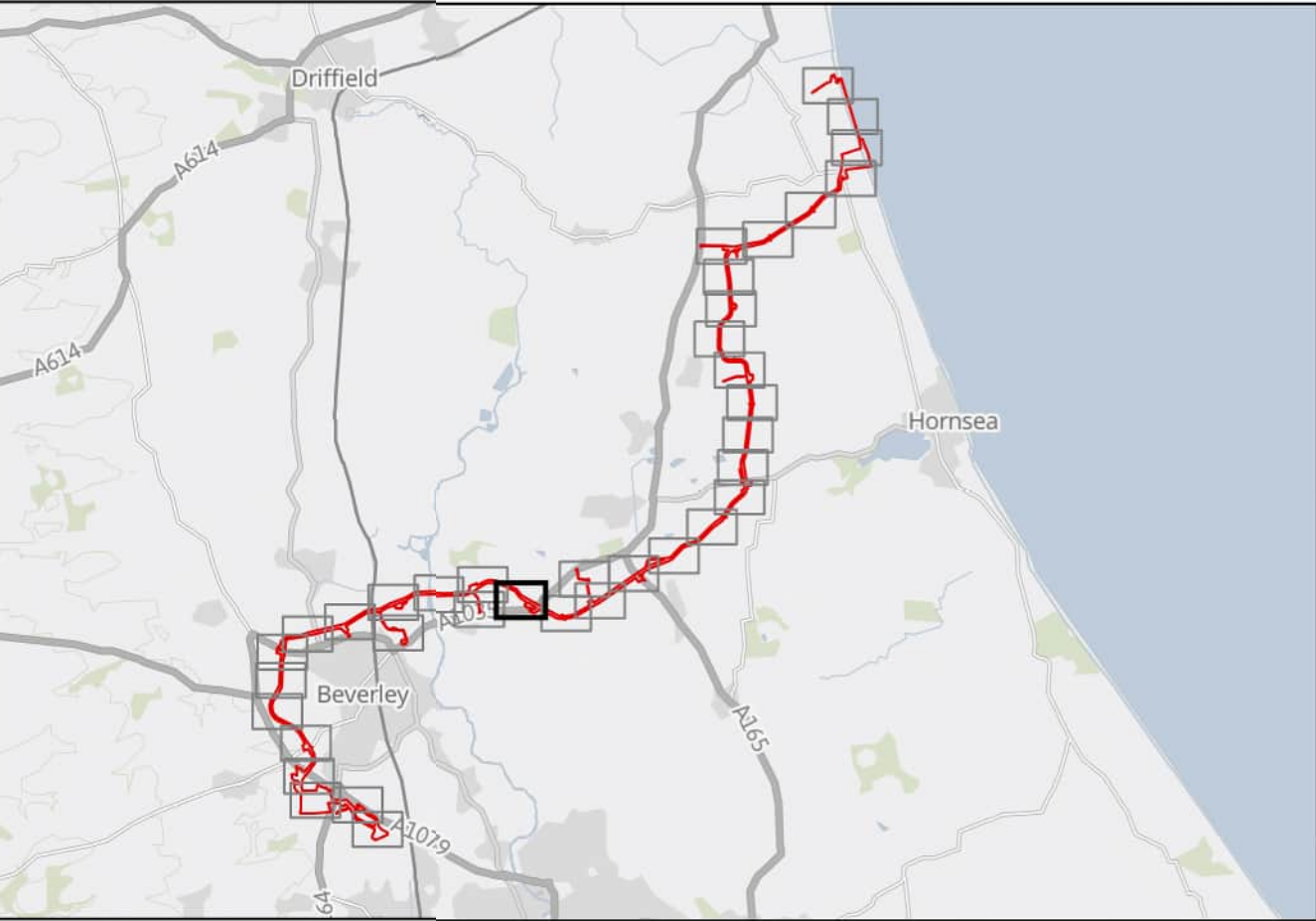
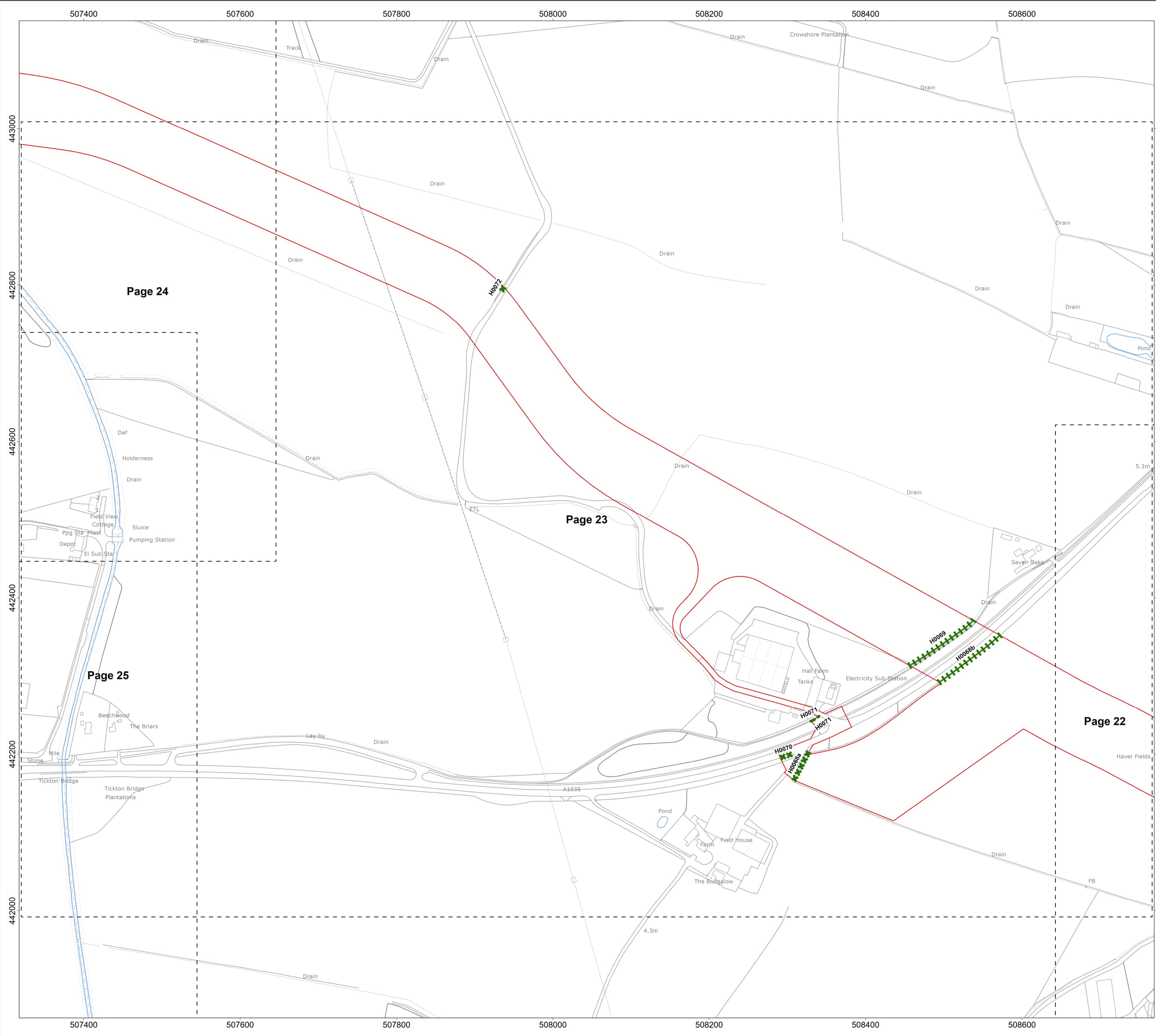
PLOT SIZE A1

VERTICAL REF N/A

Royal HaskoningDHV

Enhancing Society Together

RWE



Onshore Order Limits

Sheet Boundary

Tree Preservation Order

Additional Trees

Water bodies

Important Hedgerows*

No interaction with ecologically important hedgerow

Ecologically important hedgerow crossed via trenchless crossing

Removal of ecologically important hedgerow

No interaction with historically important hedgerow

Historically important hedgerow crossed via trenchless crossing

Removal of historically important hedgerow

No interaction with ecologically & historically important hedgerow

Ecologically & historically important hedgerow crossed via trenchless

Removal of ecologically & historically important hedgerow

Other Hedgerows**

No interaction with hedgerow

Hedgerow crossed via trenchless crossing

Removal of hedgerow

Line of trees

No interaction with line of trees

Line of trees crossed via trenchless crossing

Removal of line of trees

Hedgerow Notes:

For any hedgerows that require removal, the maximum width of hedgerows to be removed will be 34 metres.

For hedgerows located within visibility splays, at temporary construction access points, hedgerows and trees would be cut back where possible and only removed as a worst case.

Important Hedgerow*: The hedgerow fulfills the criteria for Importance, set out in the Hedgerow Regulations (1997).

Hedgerow**: The hedgerow has been surveyed as part of the habitat surveys and refer to native hedgerows not considered to be "important" according to the Hedgerow Regulations (1997).

Hedgerow***: Hedgerow/tree line may have already been removed by another scheme and therefore not be in place at the time of construction of the Projects

MAP NOTES / DATA SOURCES:
Contains OS data © Crown Copyright and database right 2025
Contains data from OS Zoomstack
© Crown copyright and database rights 2025 Ordnance Survey AC0000808122
Contains public sector information licensed under the Open Government Licence v3.0
Not to be used for Navigation

PROJECT TITLE

Dogger Bank South Offshore Wind Farms

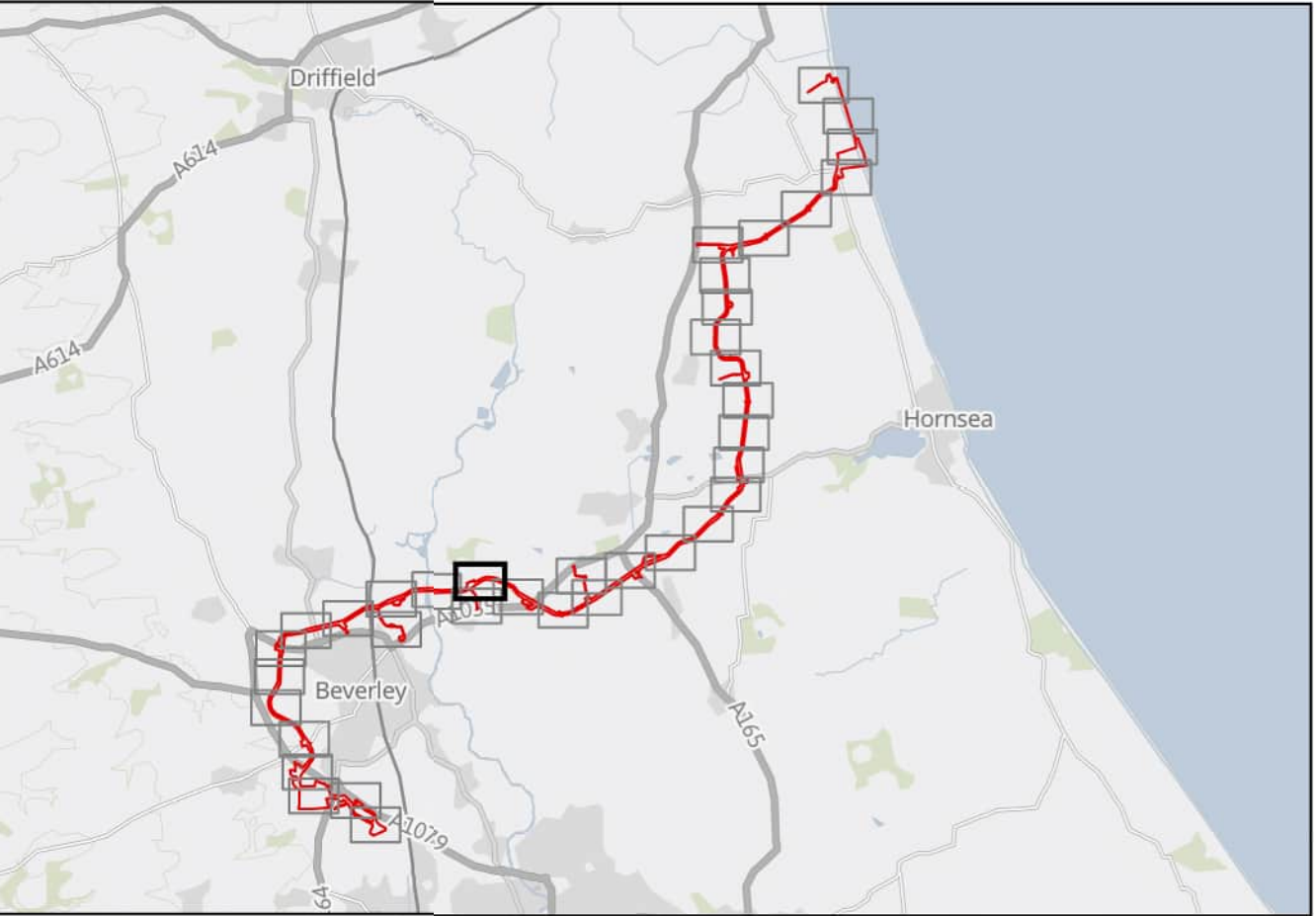
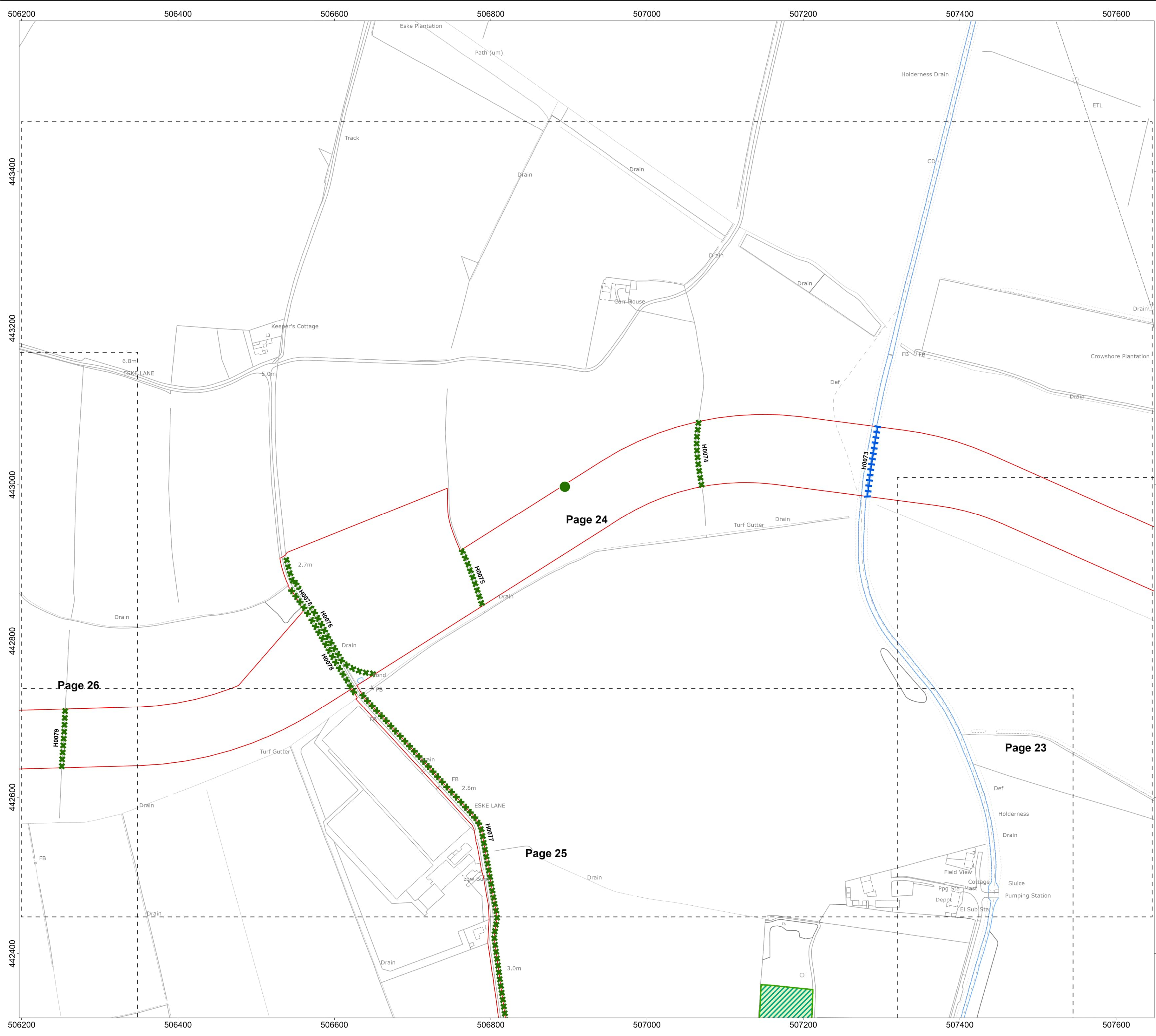
DRAWING TITLE

Tree Preservation Order & Hedgerow Plan

DRAWING NUMBER: **PC2340-RHD-ON-ZZ-DR-Z-0588** PAGE NUMBER: **Page 23 of 38**

VER	DATE	REMARKS	DRAW	CHEK	APRD
0.11	05/11/2024	Eleventh Issue	SM	ND	JM
0.12	27/01/2025	Twelfth Issue	SM	ND	JM
0.13	29/01/2025	Thirteenth Issue	SM	ND	JM
0.14	11/03/2025	Fourteenth Issue	JH	ND	JM
0.15	16/04/2025	Fifteenth Issue	SM	ND	JM





Onshore Order Limits

Sheet Boundary

Tree Preservation Order

Additional Trees

Water bodies

Important Hedgerows*

No interaction with ecologically important hedgerow

Ecologically important hedgerow crossed via trenchless crossing

Removal of ecologically important hedgerow

No interaction with historically important hedgerow

Historically important hedgerow crossed via trenchless crossing

Removal of historically important hedgerow

No interaction with ecologically & historically important hedgerow

Ecologically & historically important hedgerow crossed via trenchless

Removal of ecologically & historically important hedgerow

Other Hedgerows**

No interaction with hedgerow

Hedgerow crossed via trenchless crossing

Removal of hedgerow

Line of trees

No interaction with line of trees

Line of trees crossed via trenchless crossing

Removal of line of trees

Hedgerow Notes:

For any hedgerows that require removal, the maximum width of hedgerows to be removed will be 34 metres.

For hedgerows located within visibility plays, at temporary construction access points, hedgerows and trees would be cut back where possible and only removed as a worst case.

Important Hedgerow*: The hedgerow fulfills the criteria for Importance, set out in the Hedgerow Regulations (1997).

Hedgerow**: The hedgerow has been surveyed as part of the habitat surveys and refer to native hedgerows not considered to be "important" according to the Hedgerow Regulations (1997).

Hedgerow***: Hedgerow/tree line may have already been removed by another scheme and therefore not be in place at the time of construction of the Projects

MAP NOTES / DATA SOURCES:

Contains OS data © Crown Copyright and database right 2025

Contains data from OS Zoomstack

© Crown copyright and database rights 2025 Ordnance Survey AC0000808122

Contains public sector information licensed under the Open Government Licence v3.0

Not to be used for Navigation

PROJECT TITLE

Dogger Bank South Offshore Wind Farms

DRAWING TITLE

Tree Preservation Order & Hedgerow Plan

DRAWING NUMBER:

PC2340-RHD-ON-ZZ-DR-Z-0588

PAGE NUMBER:

Page 24 of 38

VER	DATE	REMARKS	DRAW	CHEK	APRD
0.11	05/11/2024	Eleventh Issue	SM	ND	JM
0.12	27/01/2025	Twelfth Issue	SM	ND	JM
0.13	29/01/2025	Thirteenth Issue	SM	ND	JM
0.14	11/03/2025	Fourteenth Issue	JH	ND	JM
0.15	16/04/2025	Fifteenth Issue	SM	ND	JM

00.030.050.080.1

Km

00.030.050.080.1

Miles

N

OSGB NORTH

SCALE 1:2,500

DATUM OSGB 1936

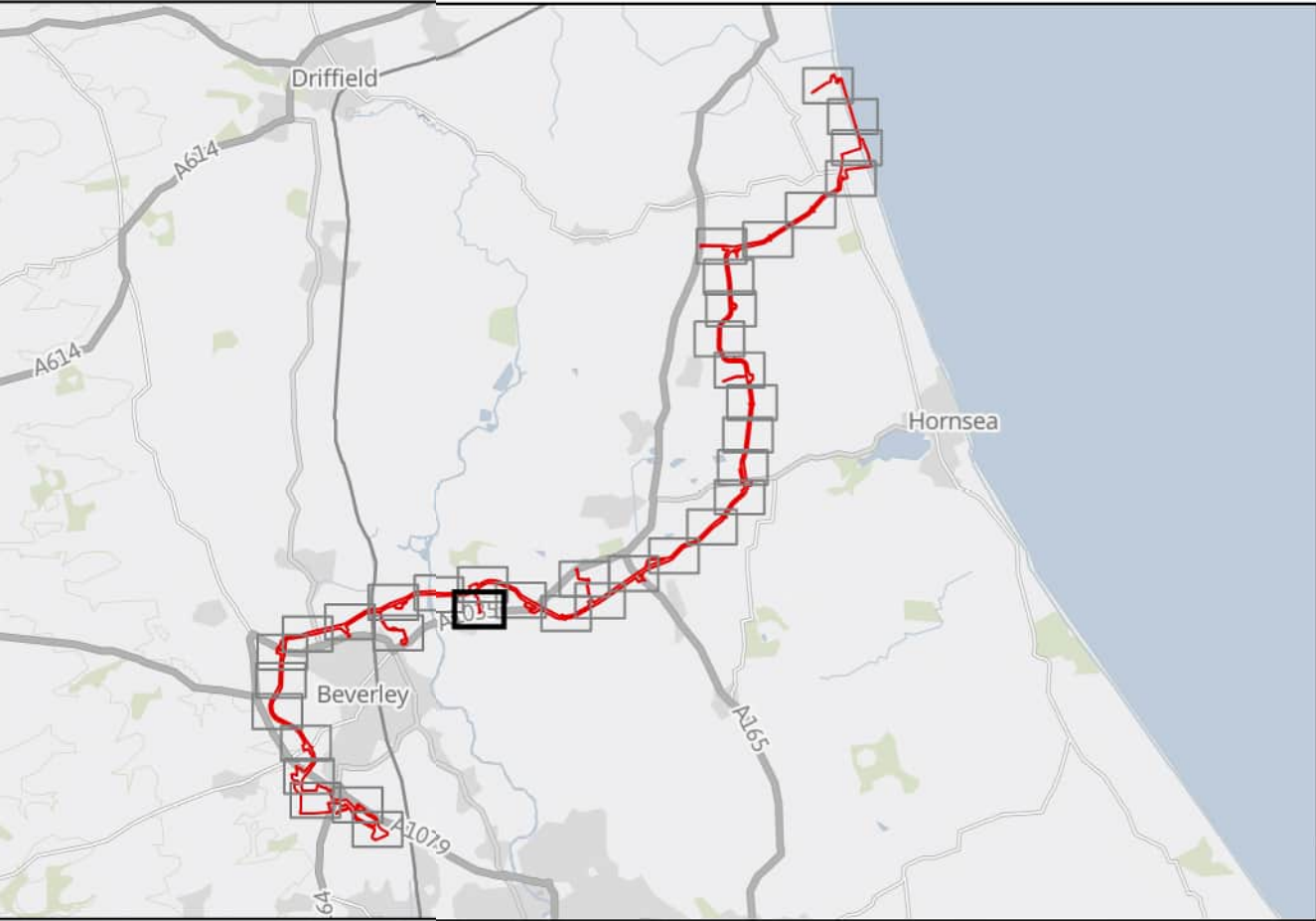
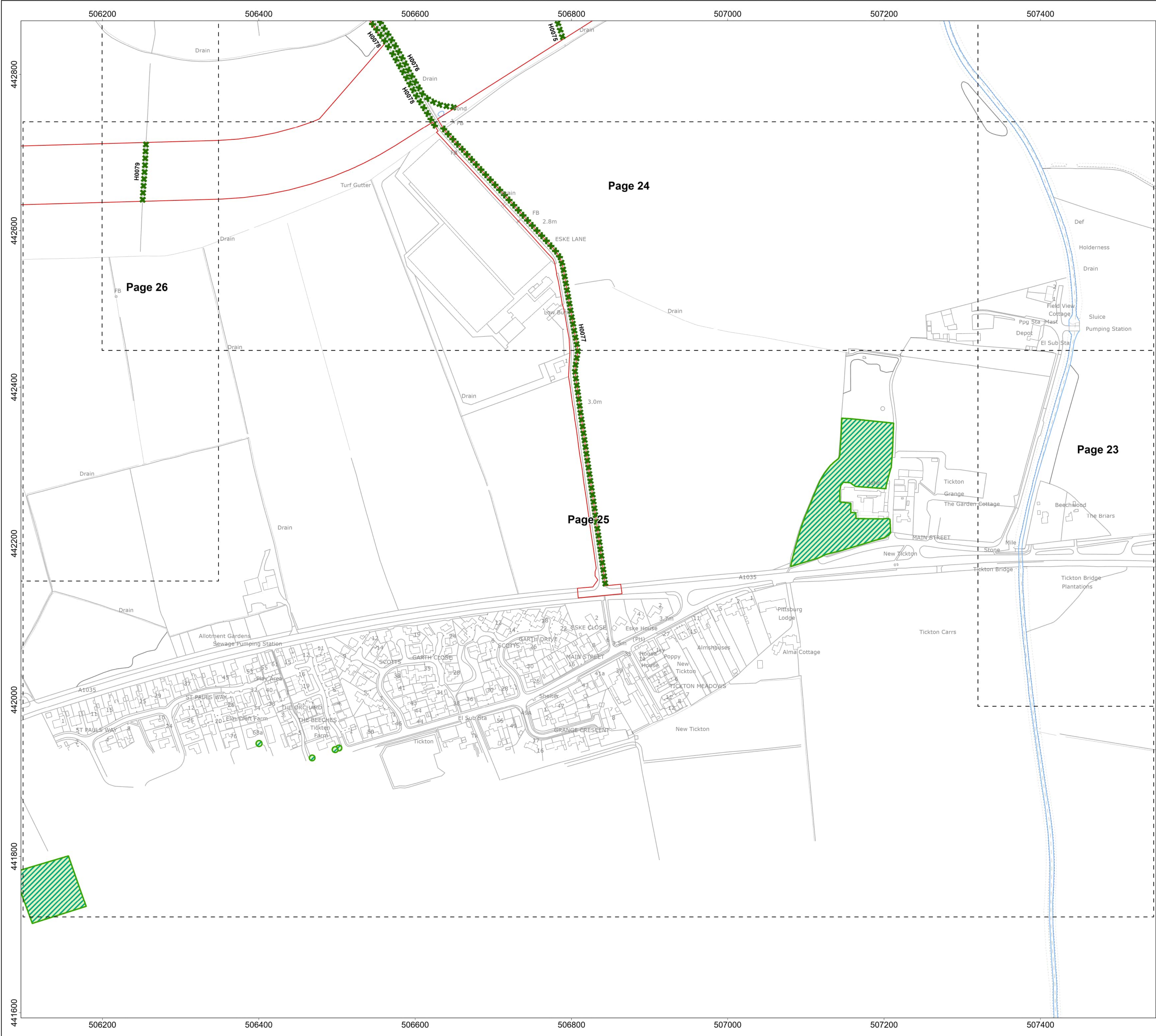
PRJ British National Grid

PLOT SIZE A1

VERTICAL REF N/A

Enhancing Society Together

RWE



Onshore Order Limits

Sheet Boundary

Tree Preservation Order

Additional Trees

Water bodies

Important Hedgerows*

No interaction with ecologically important hedgerow

Ecologically important hedgerow crossed via trenchless crossing

Removal of ecologically important hedgerow

No interaction with historically important hedgerow

Historically important hedgerow crossed via trenchless crossing

Removal of historically important hedgerow

No interaction with ecologically & historically important hedgerow

Ecologically & historically important hedgerow crossed via trenchless

Removal of ecologically & historically important hedgerow

Other Hedgerows**

No interaction with hedgerow

Hedgerow crossed via trenchless crossing

Removal of hedgerow

Line of trees

No interaction with line of trees

Line of trees crossed via trenchless crossing

Removal of line of trees

Hedgerow Notes:

For any hedgerows that require removal, the maximum width of hedgerows to be removed will be 34 metres.

For hedgerows located within visibility splays, at temporary construction access points, hedgerows and trees would be cut back where possible and only removed as a worst case.

Important Hedgerow*: The hedgerow fulfills the criteria for Importance, set out in the Hedgerow Regulations (1997).

Hedgerow**: The hedgerow has been surveyed as part of the habitat surveys and refer to native hedgerows not considered to be "important" according to the Hedgerow Regulations (1997).

Hedgerow***: Hedgerow/tree line may have already been removed by another scheme and therefore not be in place at the time of construction of the Projects

MAP NOTES / DATA SOURCES:

Contains OS data © Crown Copyright and database right 2025

Contains data from OS Zoomstack

© Crown copyright and database rights 2025 Ordnance Survey AC0000808122

Contains public sector information licensed under the Open Government Licence v3.0

Not to be used for Navigation

PROJECT TITLE

Dogger Bank South Offshore Wind Farms

DRAWING TITLE

Tree Preservation Order & Hedgerow Plan

DRAWING NUMBER:

PC2340-RHD-ON-ZZ-DR-Z-0588

PAGE NUMBER:

Page 25 of 38

VER	DATE	REMARKS	DRAW	CHEK	APRD
0.11	05/11/2024	Eleventh Issue	SM	ND	JM
0.12	27/01/2025	Twelfth Issue	SM	ND	JM
0.13	29/01/2025	Thirteenth Issue	SM	ND	JM
0.14	11/03/2025	Fourteenth Issue	JH	ND	JM
0.15	16/04/2025	Fifteenth Issue	SM	ND	JM

0 0.03 0.05 0.08 0.1 Km

0 0.03 0.05 0.08 0.1 Miles

N

OSGB 1936

PRJ

British National Grid

SCALE 1:2,500

DATUM OSGB 1936

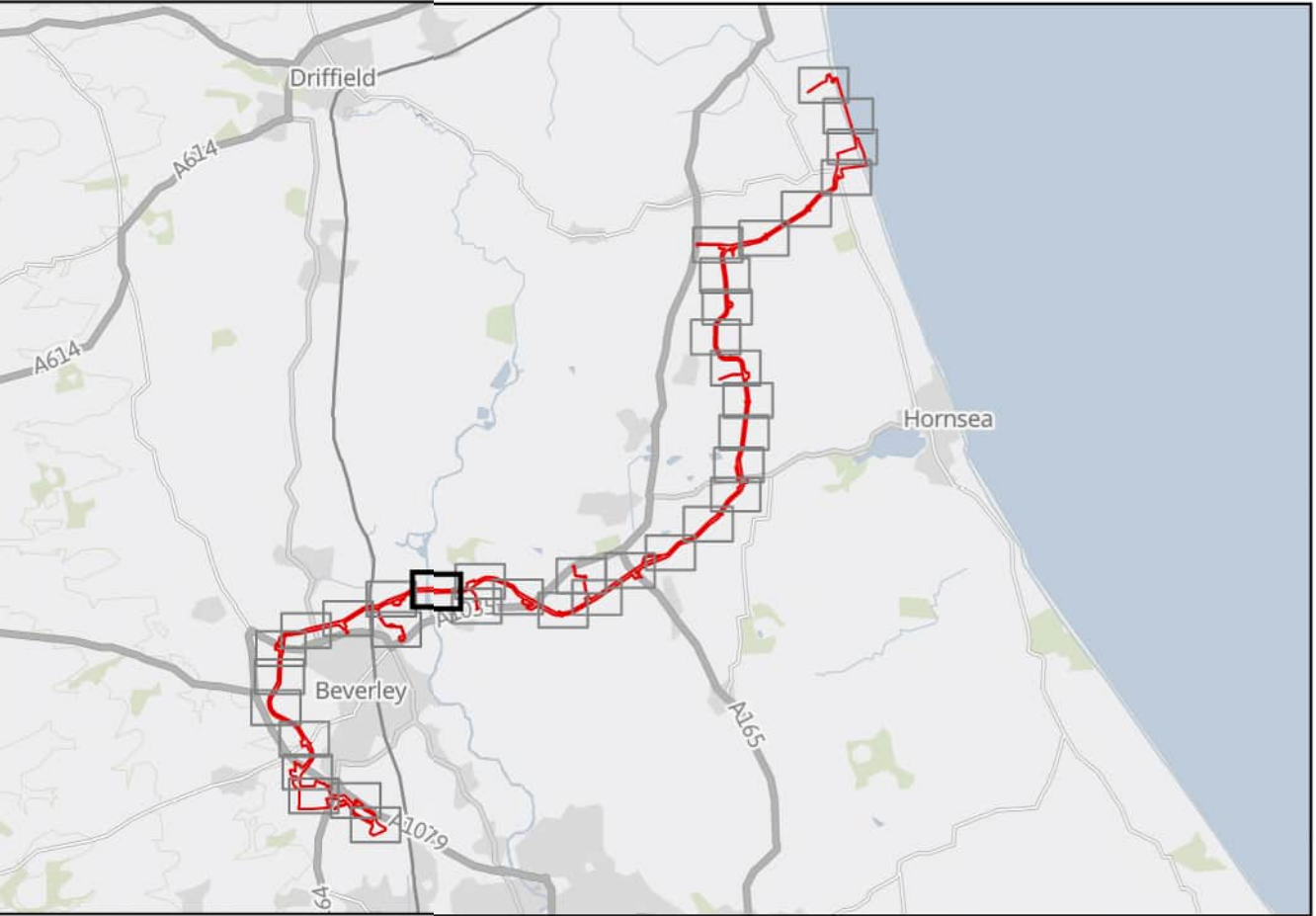
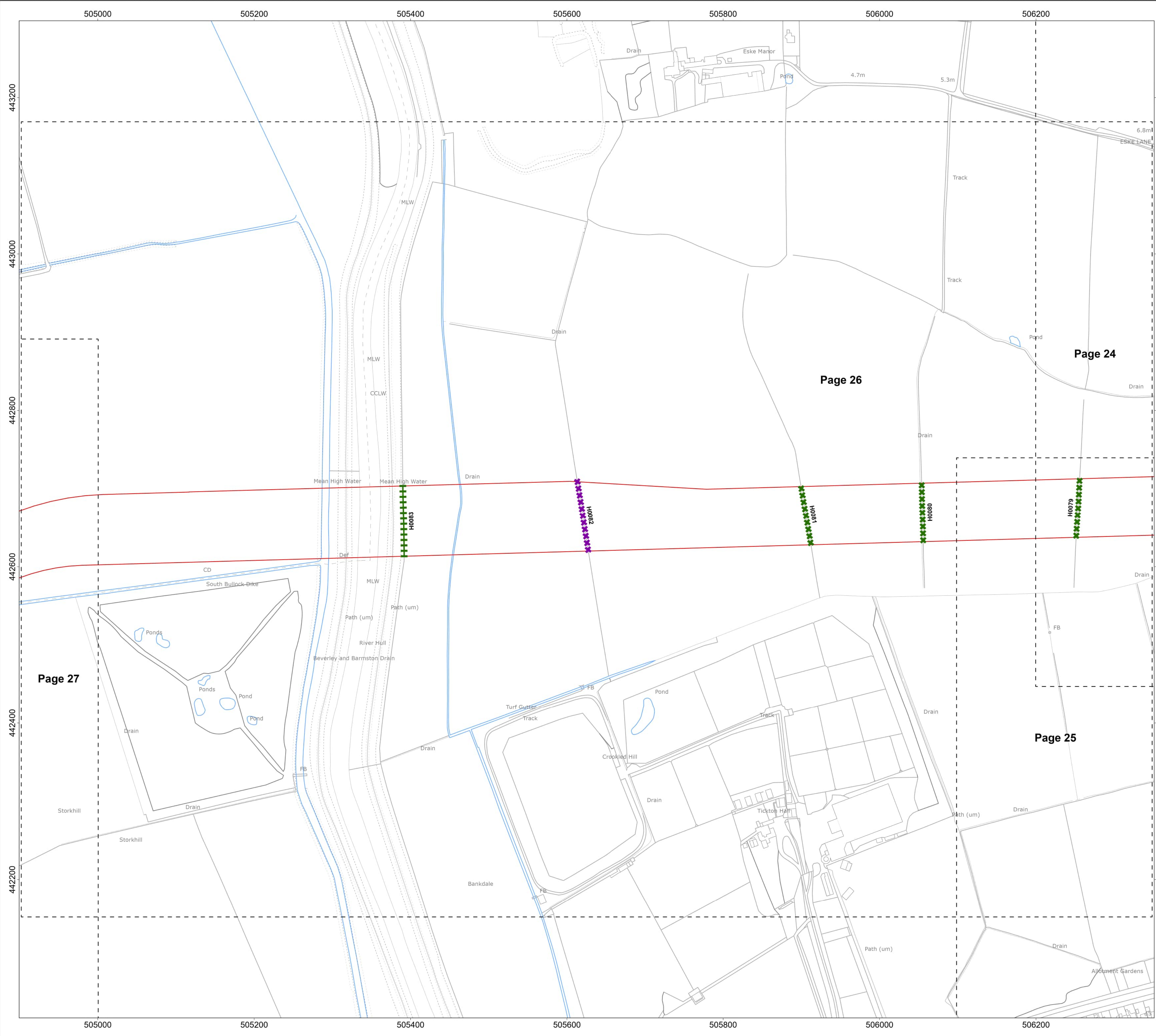
PLOT SIZE A1

VERTICAL REF N/A

Royal HaskoningDHV

Enhancing Society Together

RWE



Onshore Order Limits

Sheet Boundary

Tree Preservation Order

Additional Trees

Water bodies

Important Hedgerows*

No interaction with ecologically important hedgerow

Ecologically important hedgerow crossed via trenchless crossing

Removal of ecologically important hedgerow

No interaction with historically important hedgerow

Historically important hedgerow crossed via trenchless crossing

Removal of historically important hedgerow

No interaction with ecologically & historically important hedgerow

Ecologically & historically important hedgerow crossed via trenchless

Removal of ecologically & historically important hedgerow

Other Hedgerows**

No interaction with hedgerow

Hedgerow crossed via trenchless crossing

Removal of hedgerow

Line of trees

No interaction with line of trees

Line of trees crossed via trenchless crossing

Removal of line of trees

Hedgerow Notes:

For any hedgerows that require removal, the maximum width of hedgerows to be removed will be 34 metres.

For hedgerows located within visibility splays, at temporary construction access points, hedgerows and trees would be cut back where possible and only removed as a worst case.

Important Hedgerow*: The hedgerow fulfills the criteria for Importance, set out in the Hedgerow Regulations (1997).

Hedgerow**: The hedgerow has been surveyed as part of the habitat surveys and refer to native hedgerows not considered to be "important" according to the Hedgerow Regulations (1997).

Hedgerow***: Hedgerow/tree line may have already been removed by another scheme and therefore not be in place at the time of construction of the Projects

MAP NOTES / DATA SOURCES:

Contains OS data © Crown Copyright and database right 2025

Contains data from OS Zoomstack

© Crown copyright and database rights 2025 Ordnance Survey AC0000808122

Contains public sector information licensed under the Open Government Licence v3.0

Not to be used for Navigation

PROJECT TITLE

Dogger Bank South Offshore Wind Farms

DRAWING TITLE

Tree Preservation Order & Hedgerow Plan

DRAWING NUMBER:

PC2340-RHD-ON-ZZ-DR-Z-0588

PAGE NUMBER:

Page 26 of 38

VER	DATE	REMARKS	DRAW	CHEK	APRD
0.11	05/11/2024	Eleventh Issue	SM	ND	JM
0.12	27/01/2025	Twelfth Issue	SM	ND	JM
0.13	29/01/2025	Thirteenth Issue	SM	ND	JM
0.14	11/03/2025	Fourteenth Issue	JH	ND	JM
0.15	16/04/2025	Fifteenth Issue	SM	ND	JM

0 0.03 0.05 0.08 0.1 Km

0 0.03 0.05 0.08 0.1 Miles

N

OSRD NORTH

SCALE 1:2,500

DATUM OSGB 1936

PRJ British National Grid

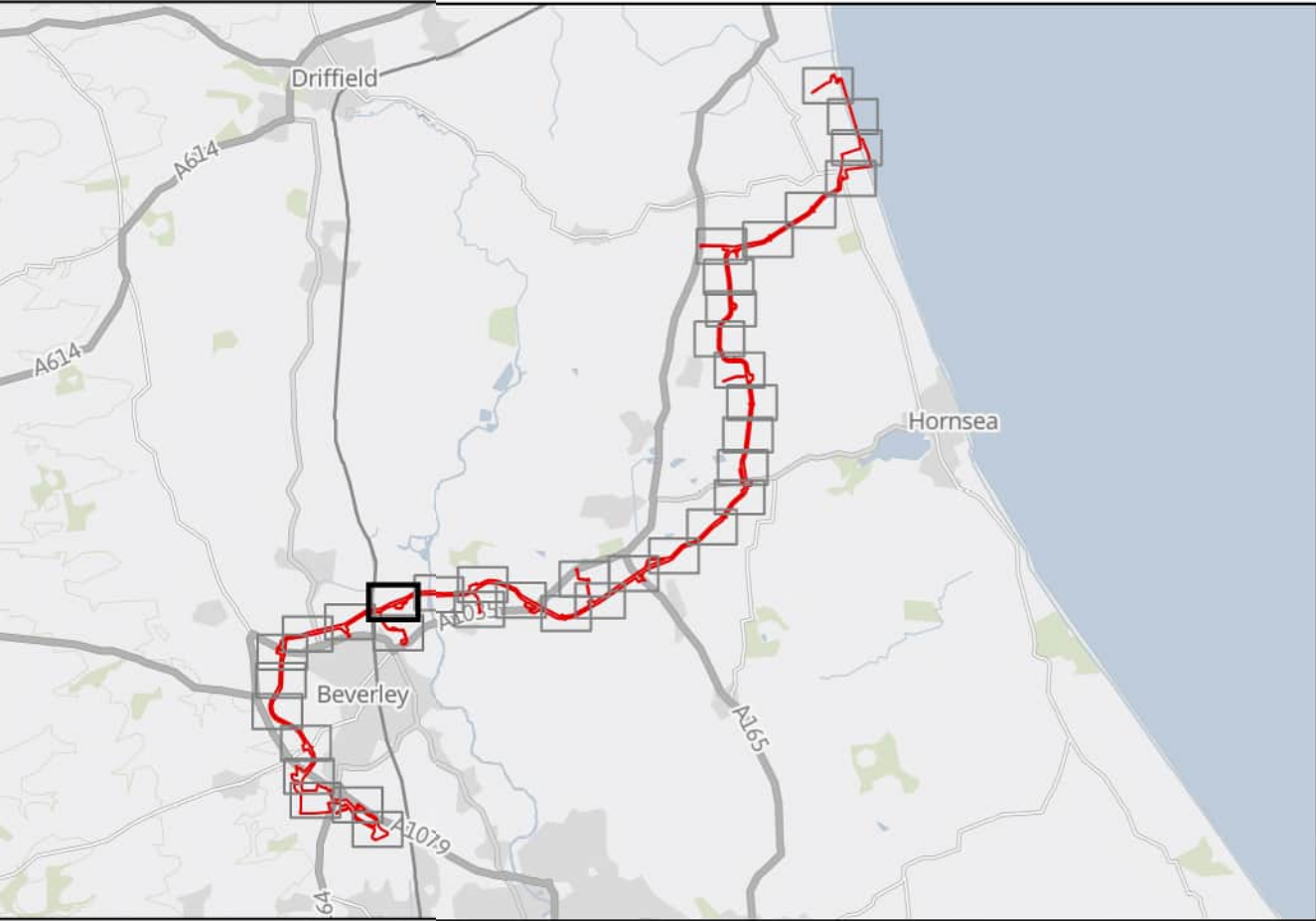
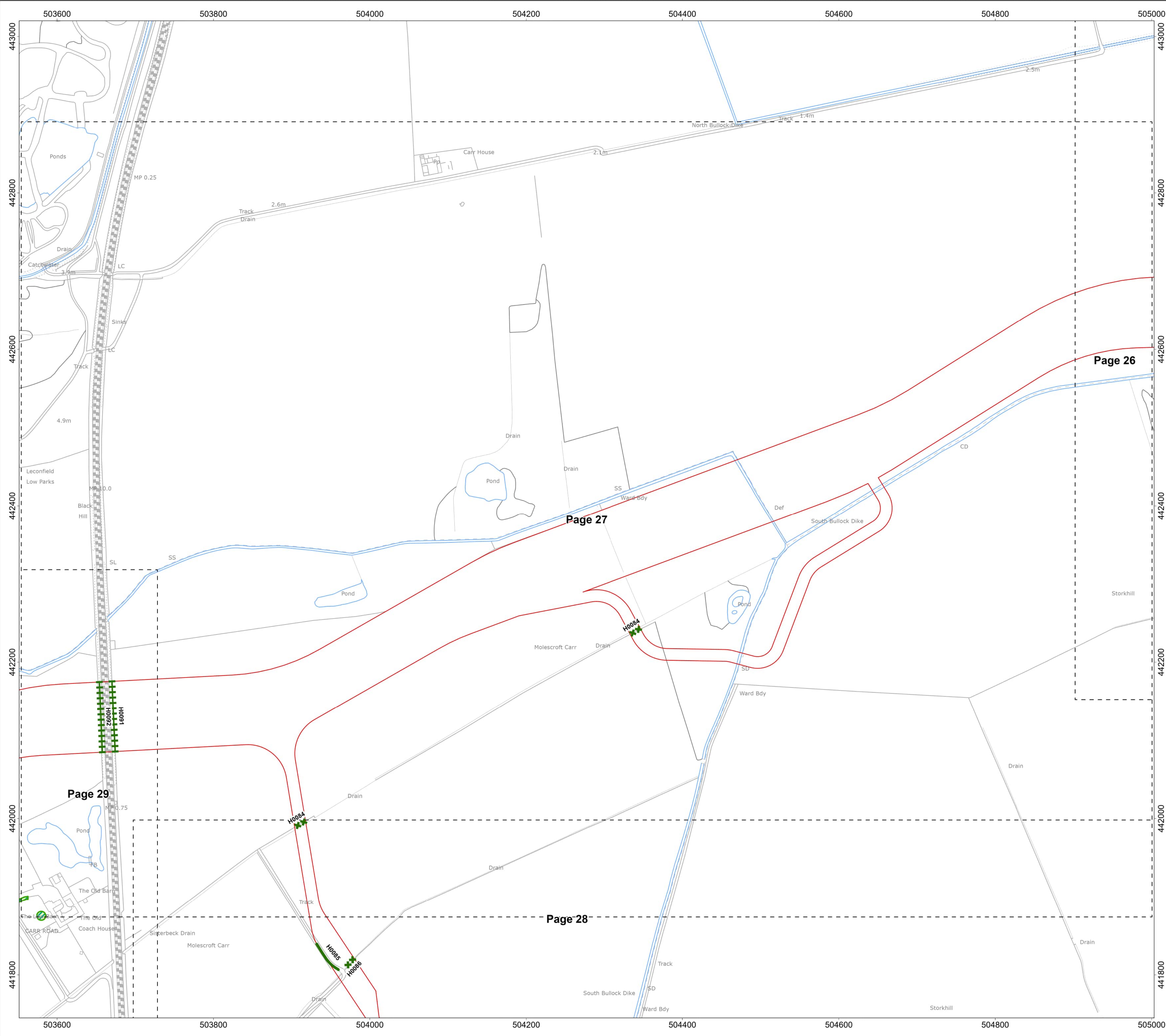
PLOT SIZE A1

VERTICAL REF N/A

Royal HaskoningDHV

Enhancing Society Together

RWE



Onshore Order Limits

Sheet Boundary

Tree Preservation Order

Additional Trees

Water bodies

Important Hedgerows*

No interaction with ecologically important hedgerow

++++

Ecologically important hedgerow crossed via trenchless crossing

xxxx

Removal of ecologically important hedgerow

No interaction with historically important hedgerow

++++

Historically important hedgerow crossed via trenchless crossing

xxxx

Removal of historically important hedgerow

No interaction with ecologically & historically important hedgerow

++++

Ecologically & historically important hedgerow crossed via trenchless

xxxx

Removal of ecologically & historically important hedgerow

Other Hedgerows**

No interaction with hedgerow

++++

Hedgerow crossed via trenchless crossing

xxxx

Removal of hedgerow

Line of trees

No interaction with line of trees

++++

Line of trees crossed via trenchless crossing

xxxx

Removal of line of trees

Hedgerow Notes:

For any hedgerows that require removal, the maximum width of hedgerows to be removed will be 34 metres.

For hedgerows located within visibility plays, at temporary construction access points, hedgerows and trees would be cut back where possible and only removed as a worst case.

Important Hedgerow*: The hedgerow fulfills the criteria for Importance, set out in the Hedgerow Regulations (1997).

Hedgerow**: The hedgerow has been surveyed as part of the habitat surveys and refer to native hedgerows not considered to be "important" according to the Hedgerow Regulations (1997).

Hedgerow***: Hedgerow/tree line may have already been removed by another scheme and therefore not be in place at the time of construction of the Projects

MAP NOTES / DATA SOURCES:

Contains OS data © Crown Copyright and database right 2025

Contains data from OS Zoomstack

© Crown copyright and database rights 2025 Ordnance Survey AC0000808122

Contains public sector information licensed under the Open Government Licence v3.0

Not to be used for Navigation

PROJECT TITLE

Dogger Bank South Offshore Wind Farms

DRAWING TITLE

Tree Preservation Order & Hedgerow Plan

DRAWING NUMBER:

PC2340-RHD-ON-ZZ-DR-Z-0588

PAGE NUMBER:

Page 27 of 38

VER	DATE	REMARKS	DRAW	CHEK	APRD
0.11	05/11/2024	Eleventh Issue	SM	ND	JM
0.12	27/01/2025	Twelfth Issue	SM	ND	JM
0.13	29/01/2025	Thirteenth Issue	SM	ND	JM
0.14	11/03/2025	Fourteenth Issue	JH	ND	JM
0.15	16/04/2025	Fifteenth Issue	SM	ND	JM

0 0.03 0.05 0.08 0.1 Km

0 0.03 0.05 0.08 0.1 Miles

N

OSGB 1936

PRJ

British National Grid

SCALE 1:2,500

DATUM

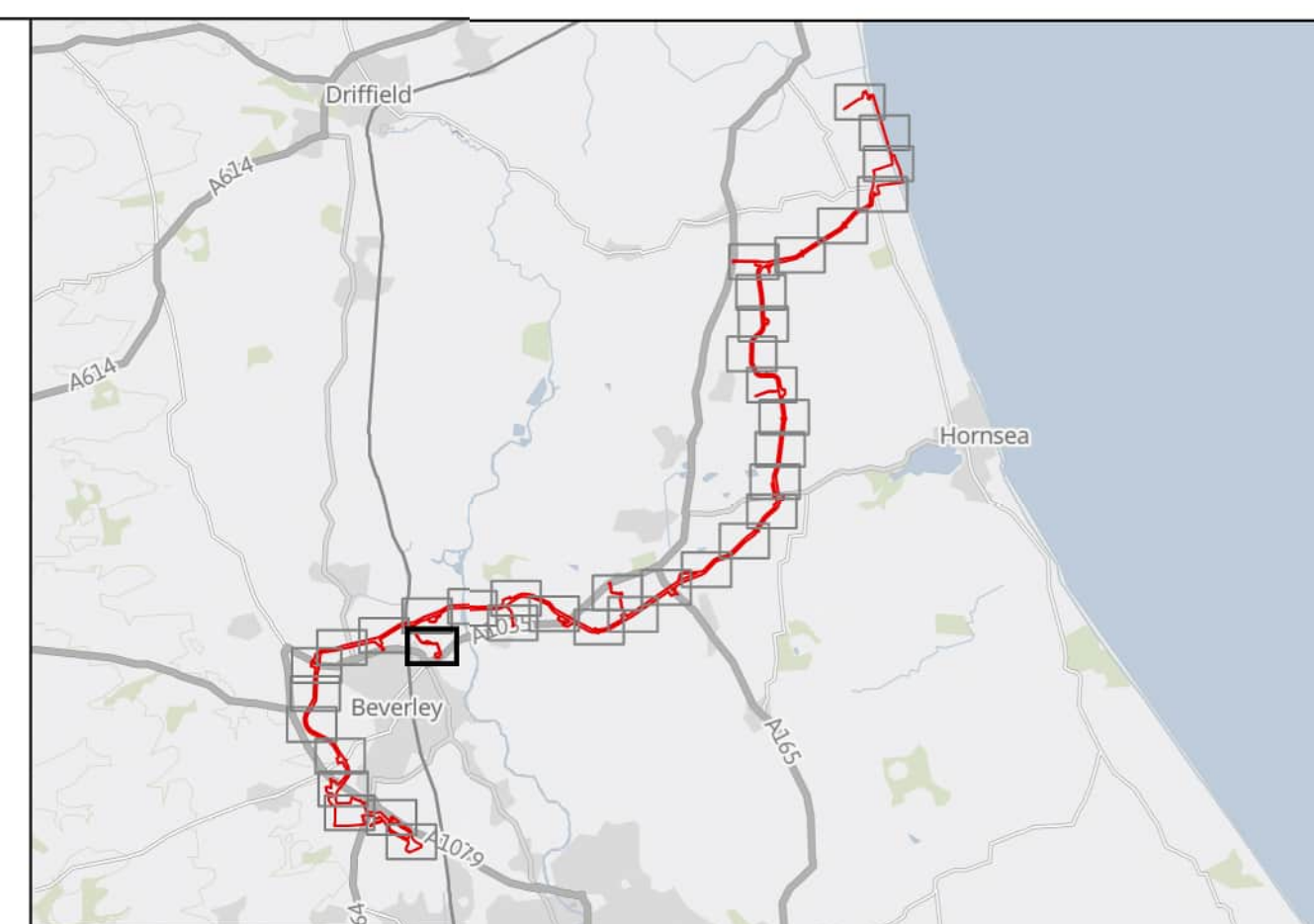
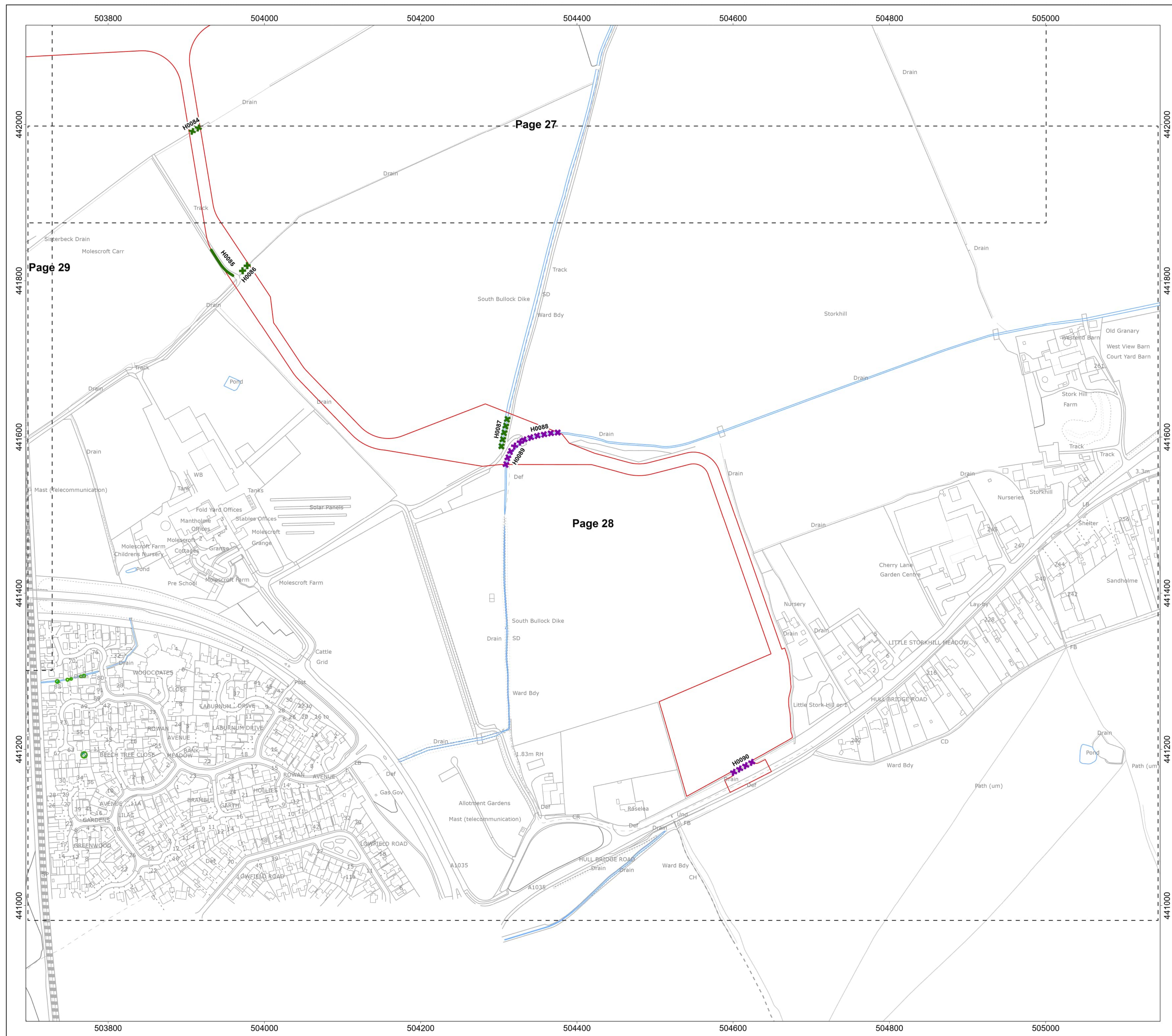
PLOT SIZE A1



VERTICAL REF N/A

Royal HaskoningDHV

Enhancing Society Together

RWE



-  Onshore Order Limits
 -  Sheet Boundary
 -  Tree Preservation Order
 -  Additional Trees
 -  Water bodies
- Important Hedgerows***
-  No interaction with ecologically important hedgerow
 -  Ecologically important hedgerow crossed via trenchless crossing
 -  Removal of ecologically important hedgerow
 -  No interaction with historically important hedgerow
 -  Historically important hedgerow crossed via trenchless crossing
 -  Removal of historically important hedgerow
 -  No interaction with ecologically & historically important hedgerow
 -  Ecologically & historically important hedgerow crossed via trenchless
 -  Removal of ecologically & historically important hedgerow
- Other Hedgerows****
-  No interaction with hedgerow
 -  Hedgerow crossed via trenchless crossing
 -  Removal of hedgerow
- Line of trees**
-  No interaction with line of trees
 -  Line of trees crossed via trenchless crossing
 -  Removal of line of trees

Hedgerow Notes:

For any hedgerows that require removal, the maximum width of hedgerows to be removed will be 34 metres.

For hedgerows located within visibility splays, at temporary construction access points, hedgerows and trees would be cut back where possible and only removed as a worst case.

Important Hedgerow*: The hedgerow fulfils the criteria for importance, set out in the Hedgerow Regulations (1997).

Hedgerow:** The hedgerow has been surveyed as part of the habitat surveys and refer to native hedgerows not considered to be 'important' according to the Hedgerow Regulations (1997).

Hedgerow*:** Hedgerow/tree line may have already been removed by another scheme and therefore not be in place at the time of construction of the Projects


MAP NOTES / DATA SOURCES:
Contains OS data © Crown Copyright and database right 2025
Contains data from OS Zoomstack
© Crown copyright and database rights 2025 Ordnance Survey AC0000808122
Contains public sector information licensed under the Open Government Licence v3.0
Not to be used for Navigation

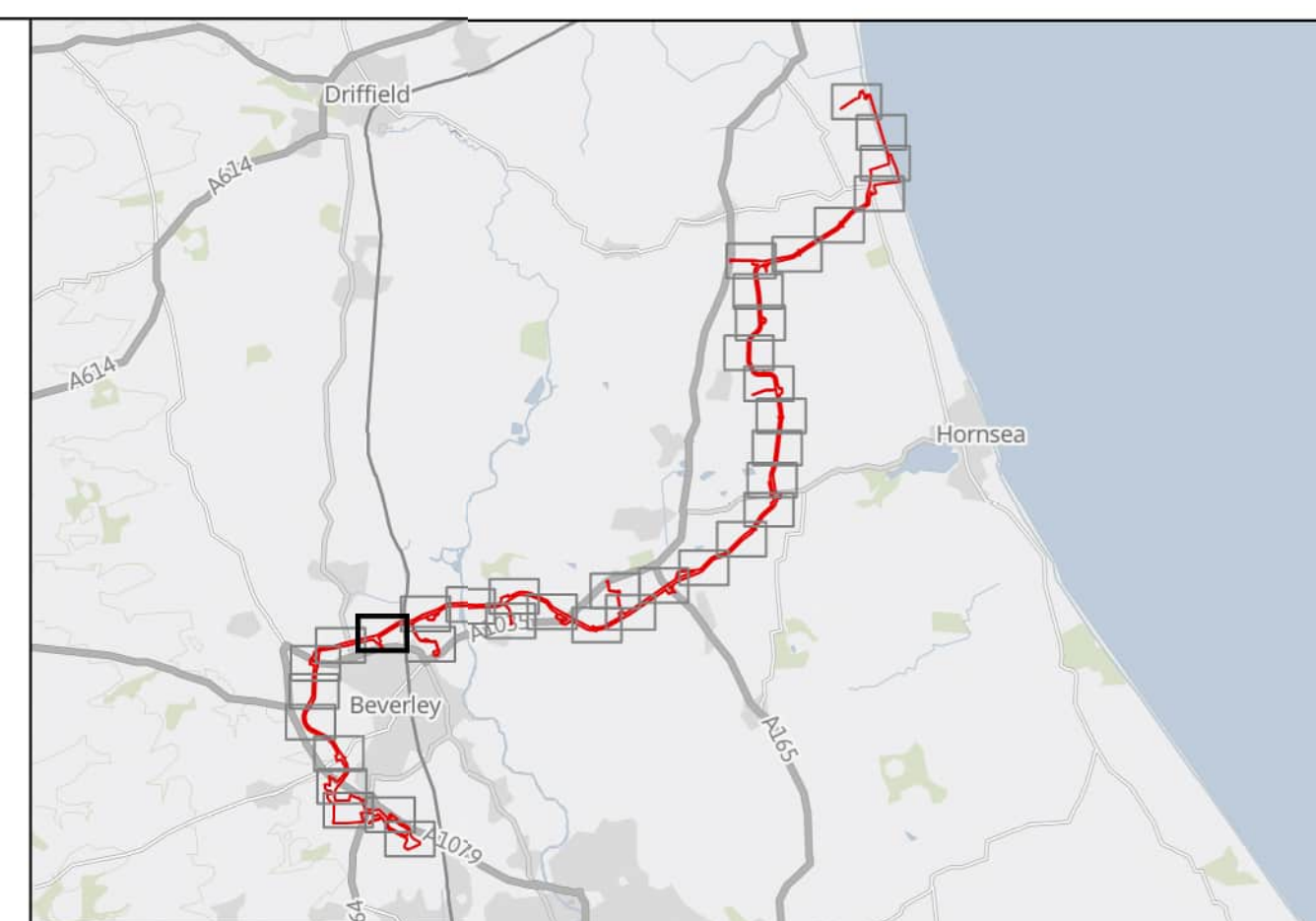
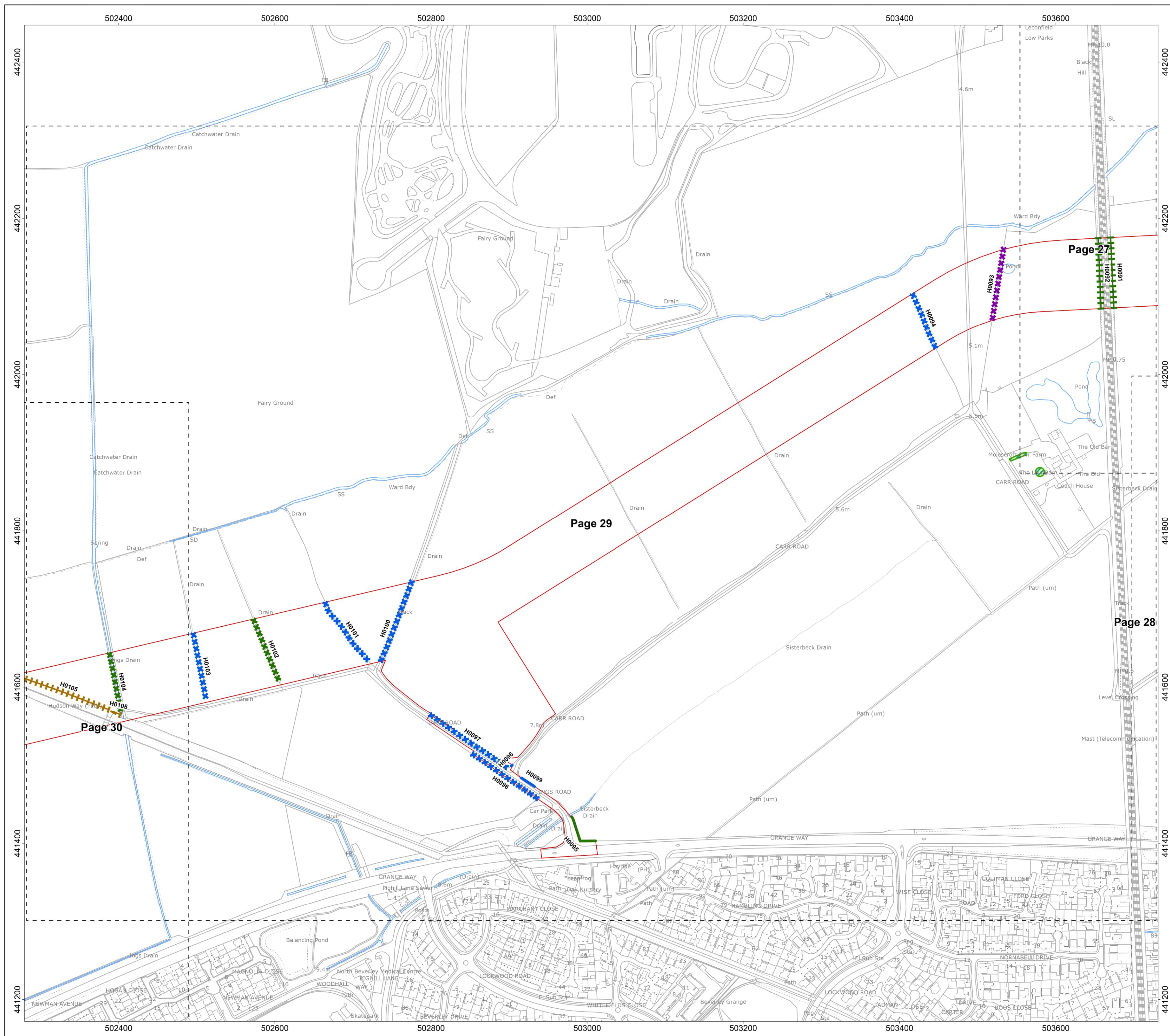
PROJECT TITLE
Dogger Bank South Offshore Wind Farms

DRAWING TITLE

Tree Preservation Order & Hedgerow Plan

DRAWING NUMBER: PC2340-RHD-ON-ZZ-DR-Z-0588			PAGE NUMBER: Page 28 of 3		
VER	DATE	REMARKS	DRAW	CHEK	APRD
0.11	05/11/2024	Eleventh Issue	SM	ND	JM
0.12	27/01/2025	Twelfth Issue	SM	ND	JM
0.13	29/01/2025	Thirteenth Issue	SM	ND	JM
0.14	11/03/2025	Fourteenth Issue	JH	ND	JM
0.15	16/04/2025	Fifteenth Issue	SM	ND	JM





-  Onshore Order Limits
 -  Sheet Boundary
 -  Tree Preservation Order
 -  Additional Trees
 -  Water bodies

Important Hedgerows*

 -  No interaction with ecologically important hedgerow
 -  Ecologically important hedgerow crossed via trenchless crossing
 -  Removal of ecologically important hedgerow
 -  No interaction with historically important hedgerow
 -  Historically important hedgerow crossed via trenchless crossing
 -  Removal of historically important hedgerow
 -  No interaction with ecologically & historically important hedgerow
 -  Ecologically & historically important hedgerow crossed via trenchless
 -  Removal of ecologically & historically important hedgerow

Other Hedgerows**

 -  No interaction with hedgerow
 -  Hedgerow crossed via trenchless crossing
 -  Removal of hedgerow

Line of trees

 -  No interaction with line of trees
 -  Line of trees crossed via trenchless crossing
 -  Removal of line of trees

Hedgerow Notes:

For any hedgerows that require removal, the maximum width of hedgerows to be removed will be 34 metres.

For hedgerows located within visibility splays, at temporary construction access points: hedgerows and trees would be cut back where possible and only removed as a worst case.

Important Hedgerow*: *The hedgerow fulfils the criteria for importance, set out in the Hedgerow Regulations (1997).*

Hedgerow:** *The hedgerow has been surveyed as part of the habitat surveys and refer to native hedgerows not considered to be 'important' according to the Hedgerow Regulations (1997).*

Hedgerow*:** *Hedgerow/tree line may have already been removed by another scheme and therefore not be in place at the time of construction of the Project.*

MAP NOTES / DATA SOURCES:
Contains OS data © Crown Copyright and database right 2025
Contains data from OS Zoomstack
© Crown copyright and database rights 2025 Ordnance Survey AC0000808122
Contains public sector information licensed under the Open Government Licence v3.0
Not to be used for Navigation



PROJECT TITLE _____

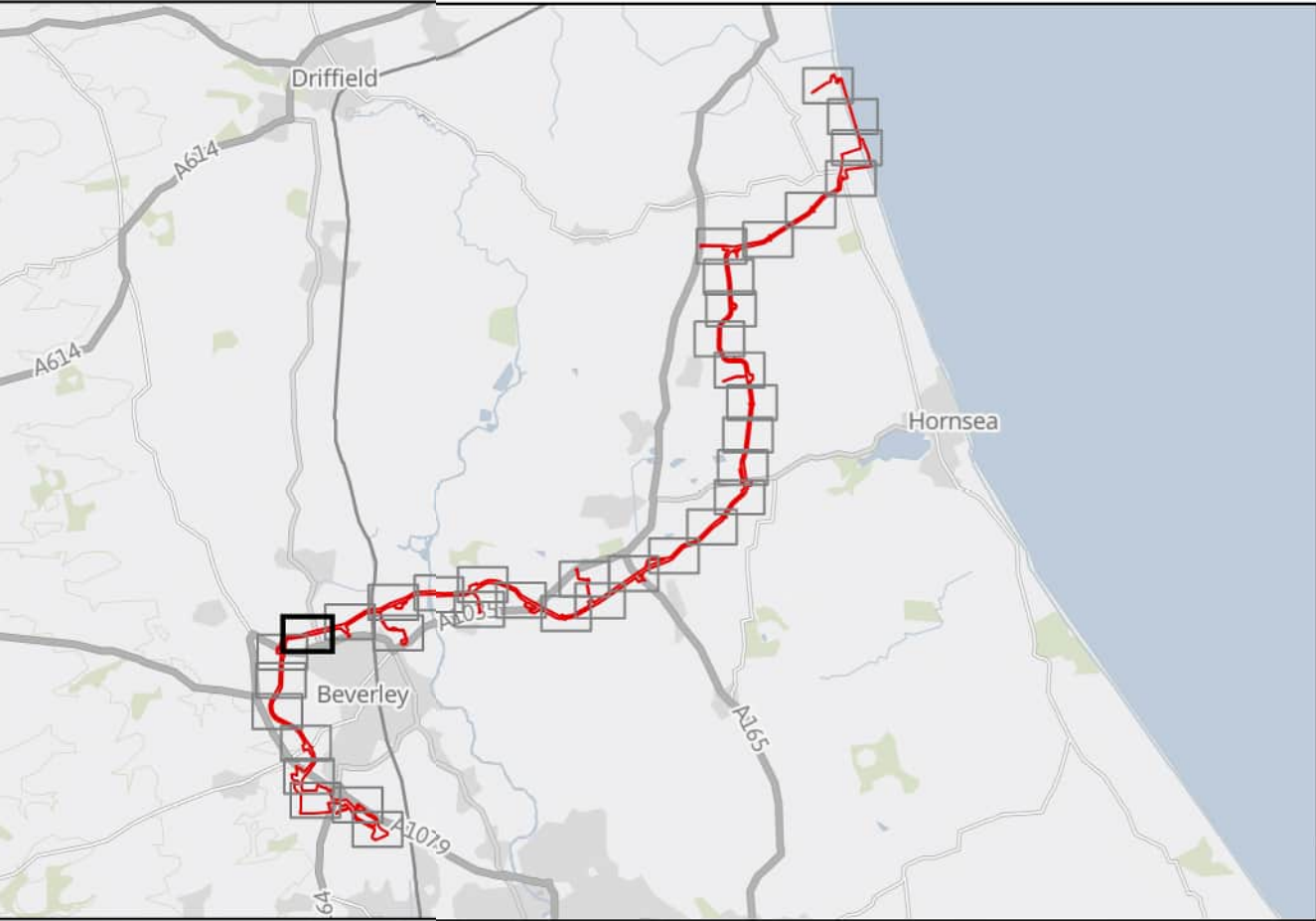
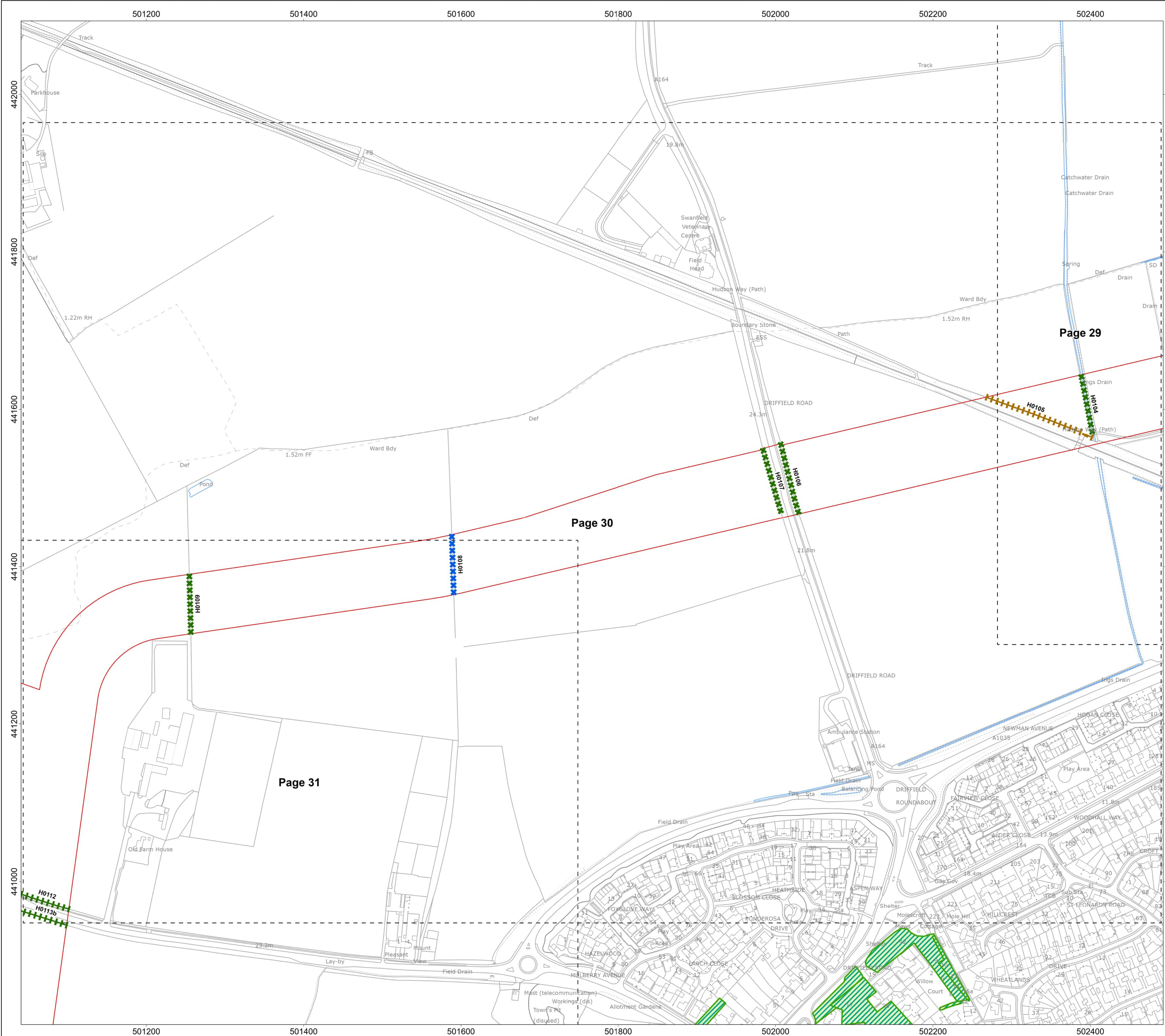
Dogger Bank South Offshore Wind Farms

DRAWING TITLE

Tree Preservation Order & Hedgerow Plan

DRAWING NUMBER: PC2340-RHD-ON-ZZ-DR-Z-0588			PAGE NUMBER: Page 29 of 3		
VER	DATE	REMARKS	DRAW	CHEK	APRD
0.11	05/11/2024	Eleventh Issue	SM	ND	JM
0.12	27/01/2025	Twelfth Issue	SM	ND	JM
0.13	29/01/2025	Thirteenth Issue	SM	ND	JM
0.14	11/03/2025	Fourteenth Issue	JH	ND	JM
0.15	16/04/2025	Fifteenth Issue	SM	ND	JM





Onshore Order Limits

Sheet Boundary

Tree Preservation Order

Additional Trees

Water bodies

Important Hedgerows*

No interaction with ecologically important hedgerow

Ecologically important hedgerow crossed via trenchless crossing

Removal of ecologically important hedgerow

No interaction with historically important hedgerow

Historically important hedgerow crossed via trenchless crossing

Removal of historically important hedgerow

No interaction with ecologically & historically important hedgerow

Ecologically & historically important hedgerow crossed via trenchless

Removal of ecologically & historically important hedgerow

Other Hedgerows**

No interaction with hedgerow

Hedgerow crossed via trenchless crossing

Removal of hedgerow

Line of trees

No interaction with line of trees

Line of trees crossed via trenchless crossing

Removal of line of trees

Hedgerow Notes:

For any hedgerows that require removal, the maximum width of hedgerows to be removed will be 34 metres.

For hedgerows located within visibility splays, at temporary construction access points, hedgerows and trees would be cut back where possible and only removed as a worst case.

Important Hedgerow*: The hedgerow fulfills the criteria for Importance, set out in the Hedgerow Regulations (1997).

Hedgerow**: The hedgerow has been surveyed as part of the habitat surveys and refer to native hedgerows not considered to be "important" according to the Hedgerow Regulations (1997).

Hedgerow***: Hedgerow/tree line may have already been removed by another scheme and therefore not be in place at the time of construction of the Projects

MAP NOTES / DATA SOURCES:
Contains OS data © Crown Copyright and database right 2025
Contains data from OS Zoomstack
© Crown copyright and database rights 2025 Ordnance Survey AC0000808122
Contains public sector information licensed under the Open Government Licence v3.0
Not to be used for Navigation

PROJECT TITLE
Dogger Bank South Offshore Wind Farms

DRAWING TITLE
Tree Preservation Order & Hedgerow Plan

DRAWING NUMBER: PC2340-RHD-ON-ZZ-DR-Z-0588			PAGE NUMBER: Page 30 of 38		
VER	DATE	REMARKS	DRAW	CHEK	APRD
0.11	05/11/2024	Eleventh Issue	SM	ND	JM
0.12	27/01/2025	Twelfth Issue	SM	ND	JM
0.13	29/01/2025	Thirteenth Issue	SM	ND	JM
0.14	11/03/2025	Fourteenth Issue	JH	ND	JM
0.15	16/04/2025	Fifteenth Issue	SM	ND	JM

00.030.050.080.1 Km

00.030.050.080.1 Miles

N

OSGB 1936

PRJ

British National Grid

SCALE 1:2,500

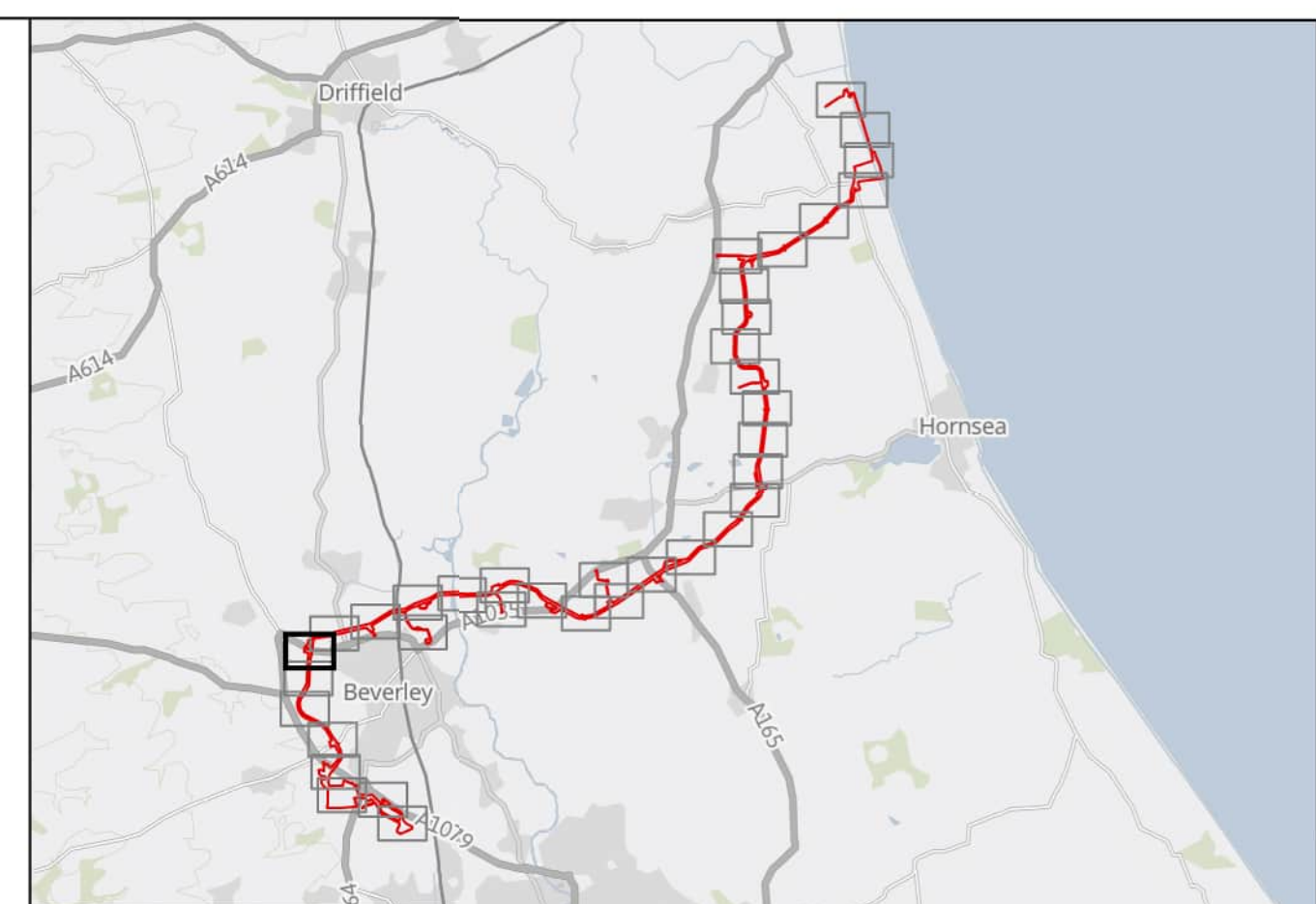
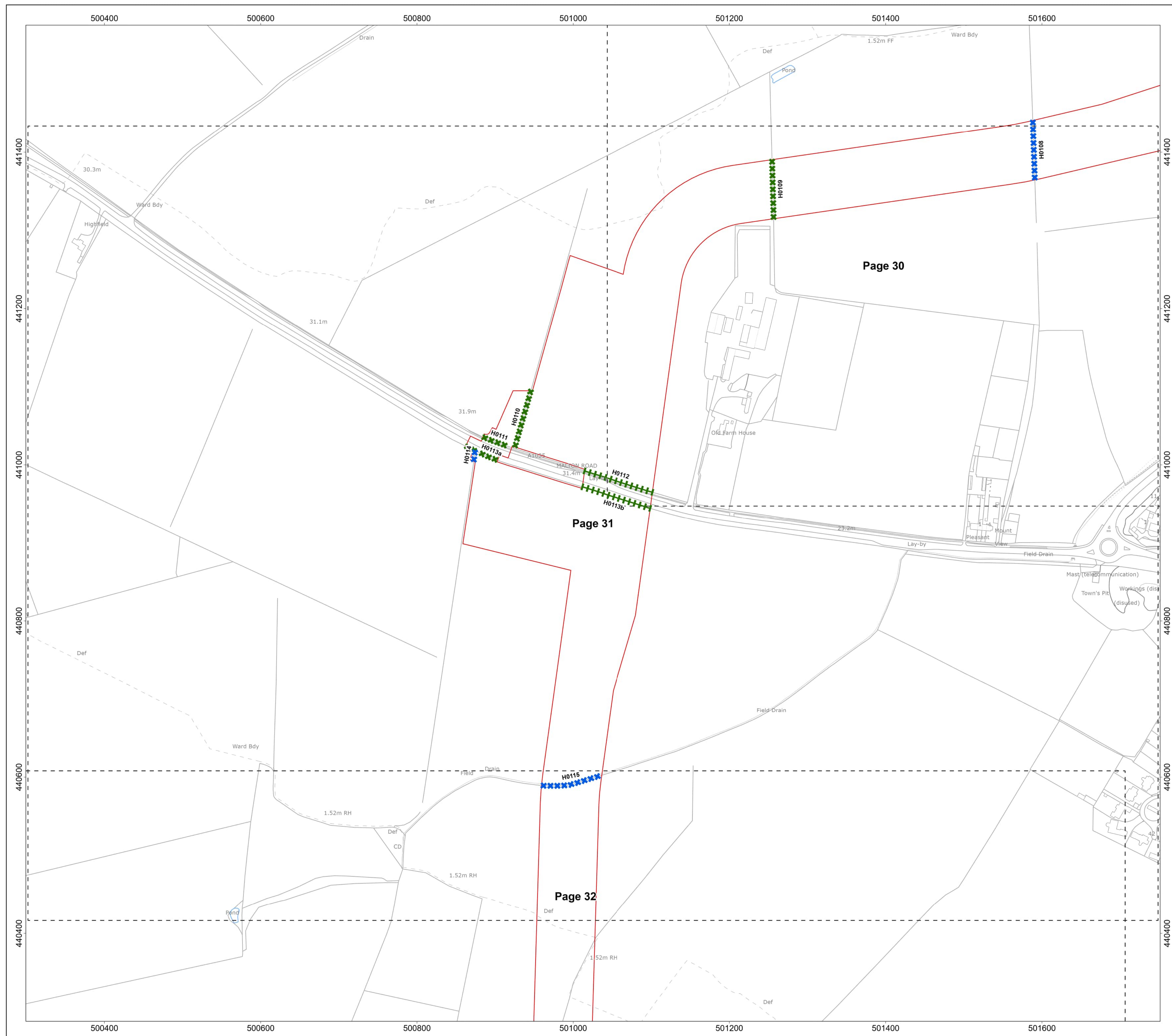
DATUM OSGB 1936






PLOT SIZE A1

VERTICAL REF N/A










Royal HaskoningDHV
Enhancing Society Together

RWE






-  Onshore Order Limits
 -  Sheet Boundary
 -  Tree Preservation Order
 -  Additional Trees
 -  Water bodies




Important Hedgerows*

 -  No interaction with ecologically important hedgerow
 -  Ecologically important hedgerow crossed via trenchless crossing
 -  Removal of ecologically important hedgerow
 -  No interaction with historically important hedgerow
 -  Historically important hedgerow crossed via trenchless crossing
 -  Removal of historically important hedgerow
 -  No interaction with ecologically & historically important hedgerow
 -  Ecologically & historically important hedgerow crossed via trenchless
 -  Removal of ecologically & historically important hedgerow

Other Hedgerows**

 -  No interaction with hedgerow
 -  Hedgerow crossed via trenchless crossing
 -  Removal of hedgerow

Line of trees

 -  No interaction with line of trees
 -  Line of trees crossed via trenchless crossing
 -  Removal of line of trees

Hedgehog Notes:

For any hedgerows that require removal, the maximum width of hedgerows to be removed will be 34 metres.

For hedgerows located within visibility splays, at temporary construction access points; hedgerows and trees would be cut back where possible and only removed as a worst case.

Important Hedgehog: *The hedgerow fulfills the criteria for Importance, set out in the Hedgerow Regulations (1997).*

Hedgehog*:** *The hedgerow has been surveyed as part of the habitat surveys and refer to native hedgerows not considered to be 'important' according to the Hedgerow Regulations (1997).*

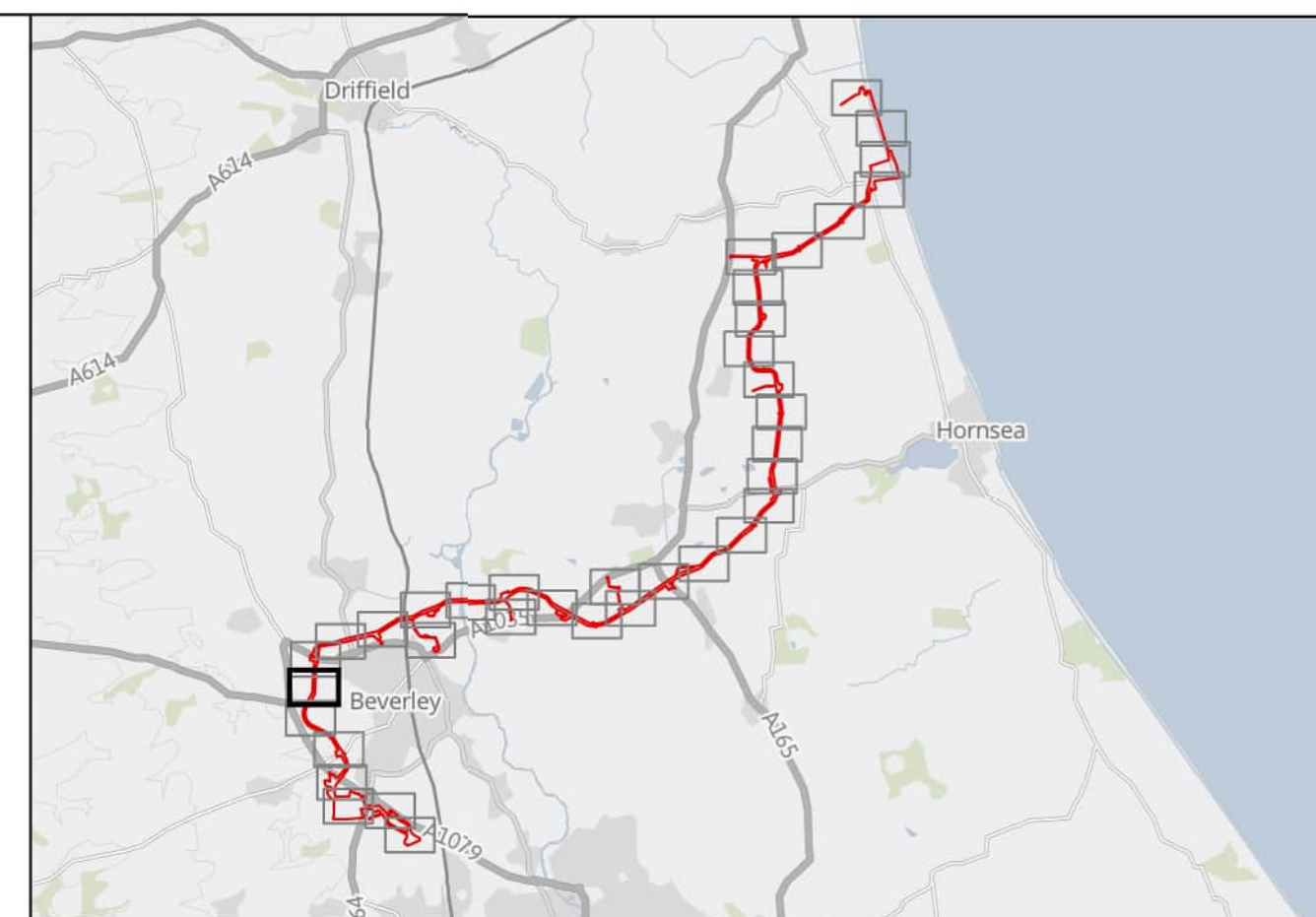
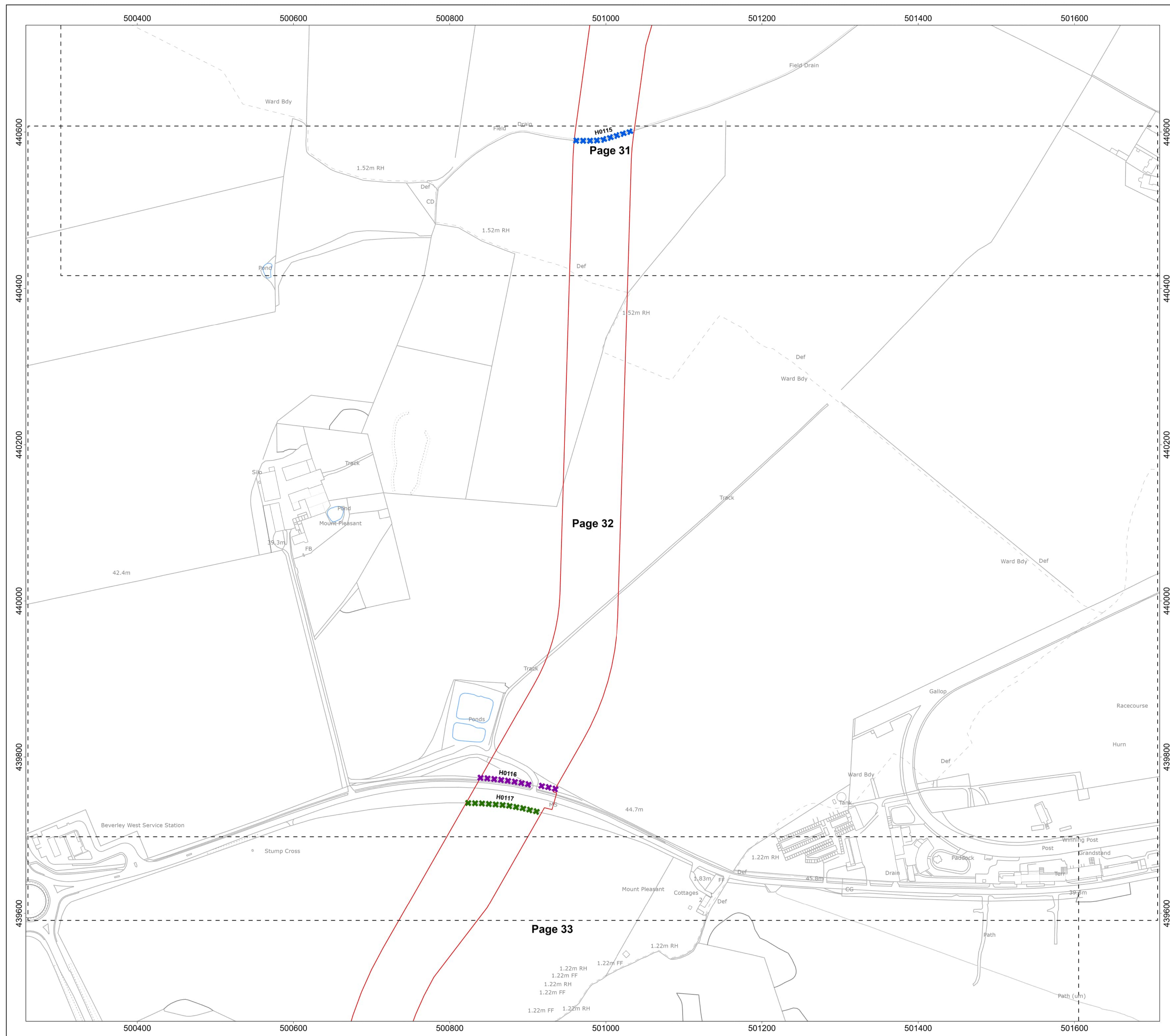
Hedgehog**:** *Hedgerow/tree line may have already been removed by another scheme and therefore not be in place at the time of construction of the Projects.*

MAP NOTES / DATA SOURCES:
Contains OS data © Crown Copyright and database right 2025
Contains data from OS Zoomstack
© Crown copyright and database rights 2025 Ordnance Survey AC0000808122
Contains public sector information licensed under the Open Government Licence v3.0
Not to be used for Navigation

PROJECT TITLE	Dogger Bank South Offshore Wind Farms
DRAWING TITLE	Tree Preservation Order & Hedgerow Plan

DRAWING NUMBER: PC2340-RHD-ON-ZZ-DR-Z-0588			PAGE NUMBER: Page 31 of 38		
VER	DATE	REMARKS	DRAW	CHEK	APRD
0.11	05/11/2024	Eleventh Issue	SM	ND	JM
0.12	27/01/2025	Twelfth Issue	SM	ND	JM
0.13	29/01/2025	Thirteenth Issue	SM	ND	JM
0.14	11/03/2025	Fourteenth Issue	JH	ND	JM
0.15	16/04/2025	Fifteenth Issue	SM	ND	JM





-  Onshore Order Limits
 -  Sheet Boundary
 -  Tree Preservation Order
 -  Additional Trees
 -  Water bodies

Important Hedgerows*

 -  No interaction with ecologically important hedgerow
 -  Ecologically important hedgerow crossed via trenchless crossing
 -  Removal of ecologically important hedgerow
 -  No interaction with historically important hedgerow
 -  Historically important hedgerow crossed via trenchless crossing
 -  Removal of historically important hedgerow
 -  No interaction with ecologically & historically important hedgerow
 -  Ecologically & historically important hedgerow crossed via trenchless
 -  Removal of ecologically & historically important hedgerow

Other Hedgerows**

 -  No interaction with hedgerow
 -  Hedgerow crossed via trenchless crossing
 -  Removal of hedgerow

Line of trees

 -  No interaction with line of trees
 -  Line of trees crossed via trenchless crossing
 -  Removal of line of trees

Hedgerow Notes:

For any hedgerows that require removal, the maximum width of hedgerows to be removed will be 34 metres.

For hedgerows located within visibility splay, at temporary construction access points: hedgerows and trees would be cut back where possible and only removed as a worst case.

Important Hedgerow*: *The hedgerow fulfils the criteria for importance, set out in the Hedgerow Regulations (1997).*

Hedgerow:** *The hedgerow has been surveyed as part of the habitat surveys and refer to native hedgerows not considered to be 'important' according to the Hedgerow Regulations (1997).*

Hedgerow*:** *Hedgerow/tree line may have already been removed by another scheme and therefore not be in place at the time of construction of the Project.*


MAP NOTES / DATA SOURCES:
Contains OS data © Crown Copyright and database right 2025
Contains data from OS Zoomstack
© Crown copyright and database rights 2025 Ordnance Survey AC0000808122
Contains public sector information licensed under the Open Government Licence v3.0
Not to be used for Navigation

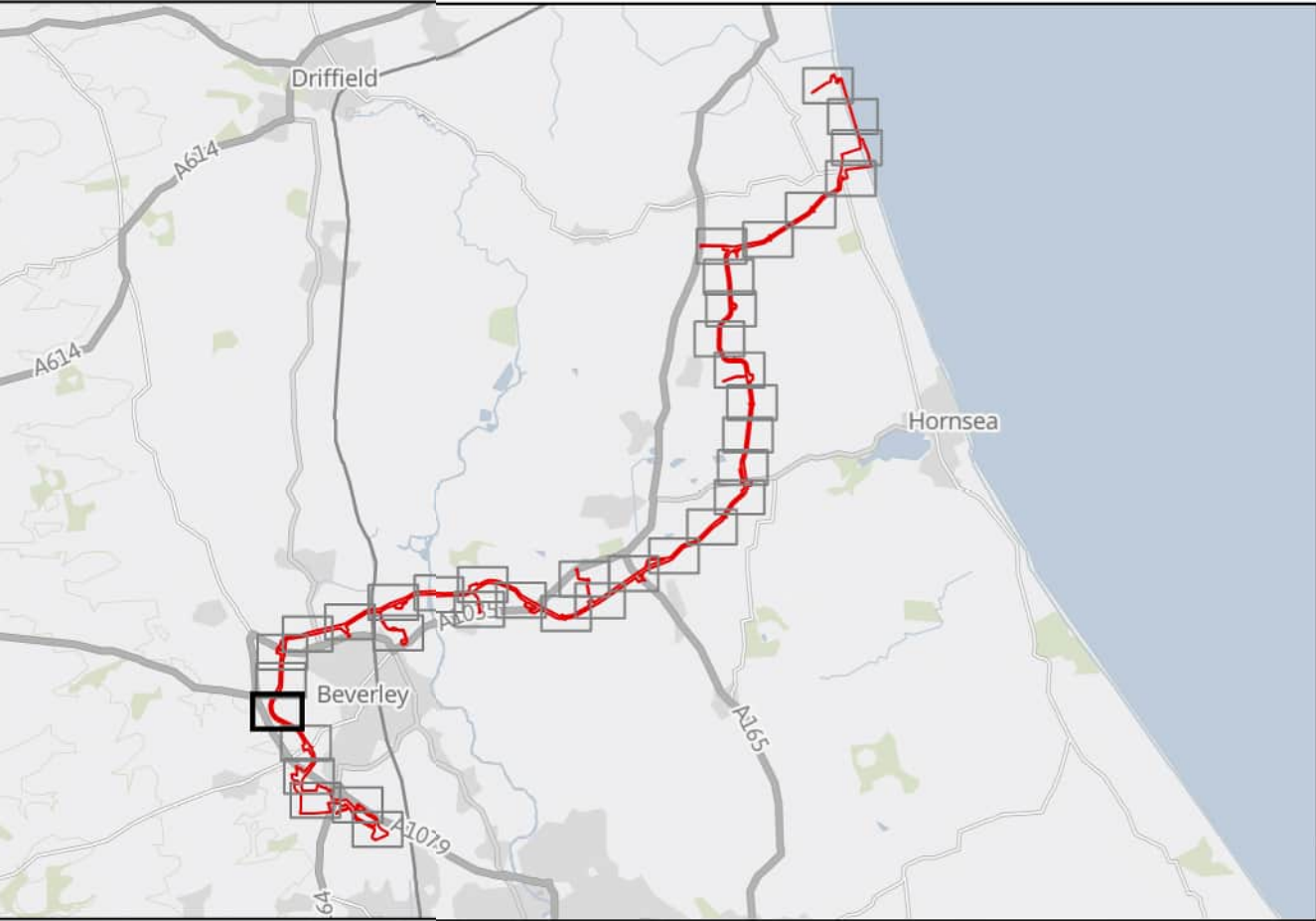
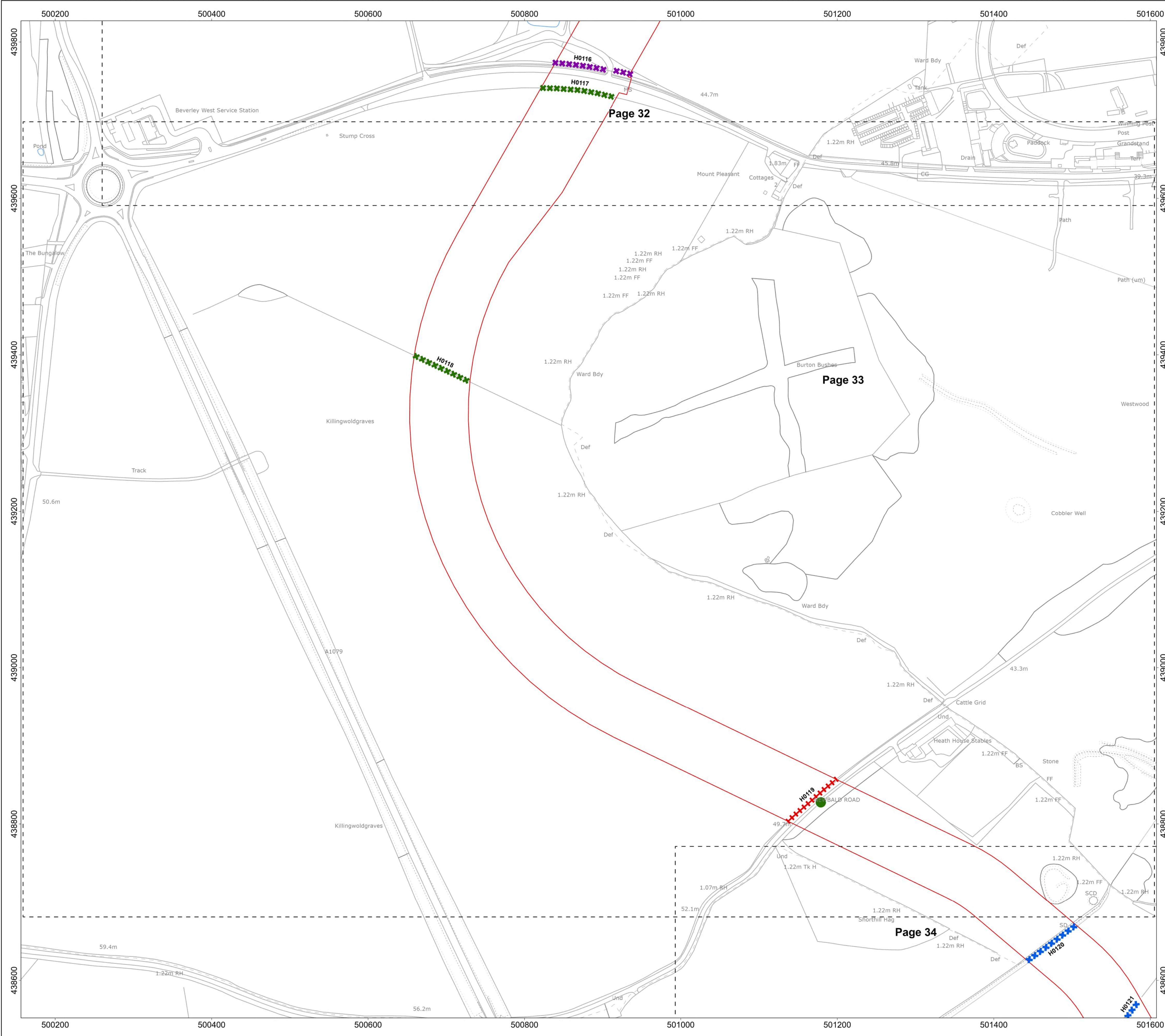
PROJECT TITLE
Dogger Bank South Offshore Wind Farms

DRAWING TITLE

Tree Preservation Order & Hedgerow Plan

DRAWING NUMBER: PC2340-RHD-ON-ZZ-DR-Z-0588			PAGE NUMBER: Page 32 of 3		
VER	DATE	REMARKS	DRAW	CHEK	APRD
0.11	05/11/2024	Eleventh Issue	SM	ND	JM
0.12	27/01/2025	Twelfth Issue	SM	ND	JM
0.13	29/01/2025	Thirteenth Issue	SM	ND	JM
0.14	11/03/2025	Fourteenth Issue	JH	ND	JM
0.15	16/04/2025	Fifteenth Issue	SM	ND	JM





Onshore Order Limits

Sheet Boundary

Tree Preservation Order

Additional Trees

Water bodies

Important Hedgerows*

No interaction with ecologically important hedgerow

++++

Ecologically important hedgerow crossed via trenchless crossing

xxxx

Removal of ecologically important hedgerow

No interaction with historically important hedgerow

++++

Historically important hedgerow crossed via trenchless crossing

xxxx

Removal of historically important hedgerow

No interaction with ecologically & historically important hedgerow

++++

Ecologically & historically important hedgerow crossed via trenchless

xxxx

Removal of ecologically & historically important hedgerow

Other Hedgerows**

No interaction with hedgerow

++++

Hedgerow crossed via trenchless crossing

xxxx

Removal of hedgerow

Line of trees

No interaction with line of trees

++++

Line of trees crossed via trenchless crossing

xxxx

Removal of line of trees

Hedgerow Notes:

For any hedgerows that require removal, the maximum width of hedgerows to be removed will be 34 metres.

For hedgerows located within visibility splays, at temporary construction access points; hedgerows and trees would be cut back where possible and only removed as a worst case.

Important Hedgerow*: The hedgerow fulfills the criteria for Importance, set out in the Hedgerow Regulations (1997).

Hedgerow**: The hedgerow has been surveyed as part of the habitat surveys and refer to native hedgerows not considered to be "important" according to the Hedgerow Regulations (1997).

Hedgerow***: Hedgerow/tree line may have already been removed by another scheme and therefore not be in place at the time of construction of the Projects

MAP NOTES / DATA SOURCES:
Contains OS data © Crown Copyright and database right 2025
Contains data from OS Zoomstack
© Crown copyright and database rights 2025 Ordnance Survey AC0000808122
Contains public sector information licensed under the Open Government Licence v3.0
Not to be used for Navigation

PROJECT TITLE

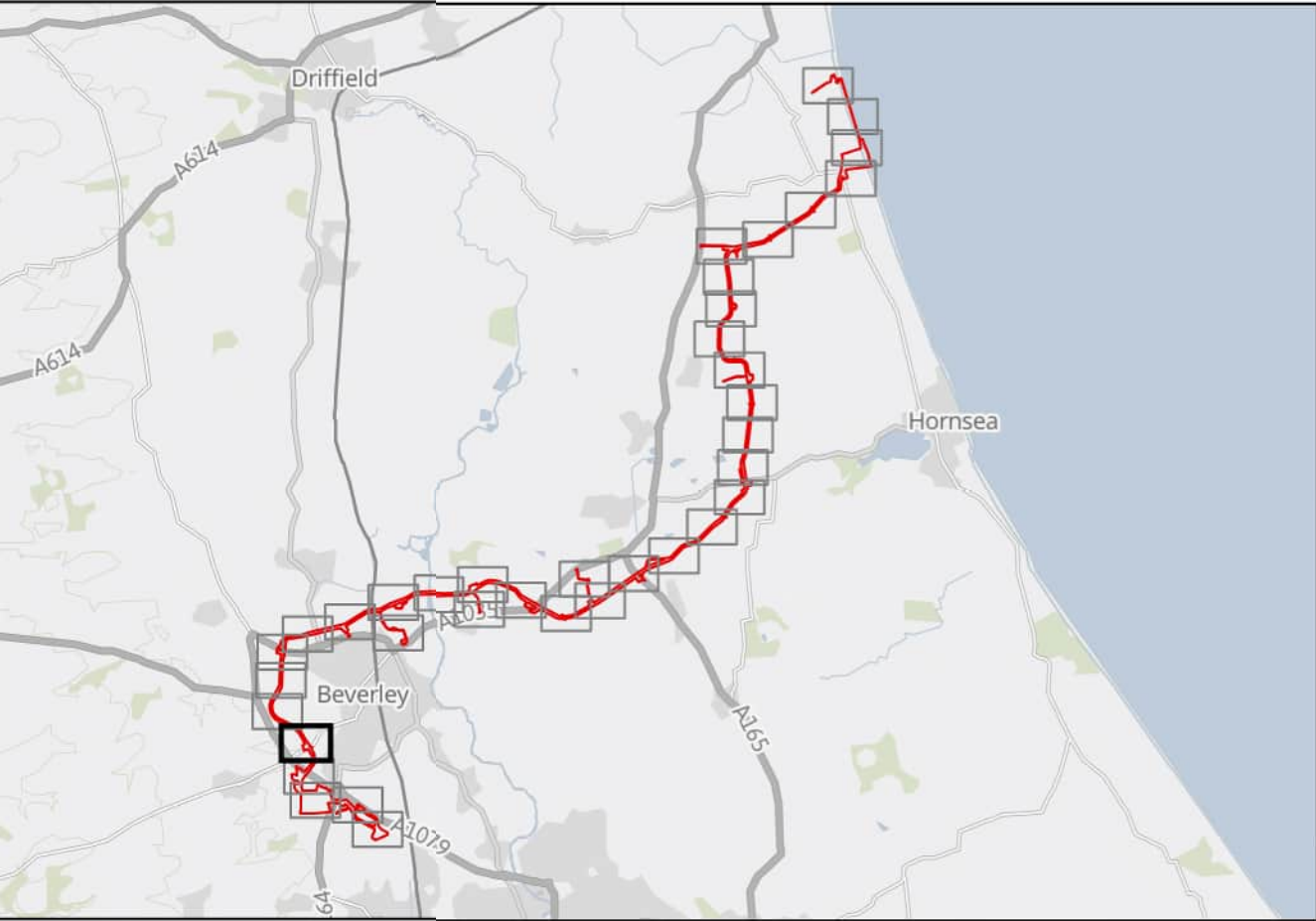
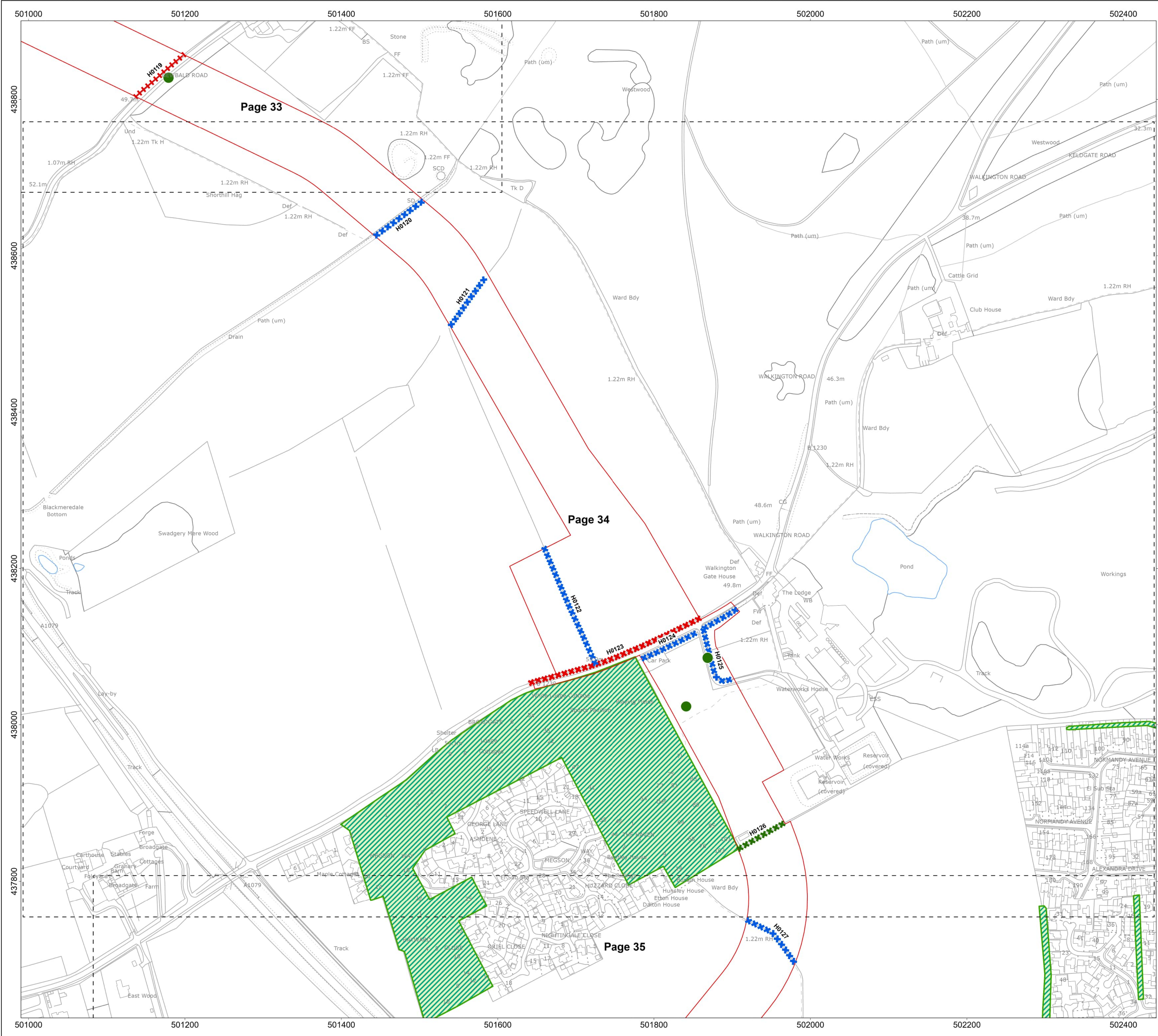
Dogger Bank South Offshore Wind Farms

DRAWING TITLE

Tree Preservation Order & Hedgerow Plan

DRAWING NUMBER: PC2340-RHD-ON-ZZ-DR-Z-0588			PAGE NUMBER: Page 33 of 38		
VER	DATE	REMARKS	DRAW	CHEK	APRD
0.11	05/11/2024	Eleventh Issue	SM	ND	JM
0.12	27/01/2025	Twelfth Issue	SM	ND	JM
0.13	29/01/2025	Thirteenth Issue	SM	ND	JM
0.14	11/03/2025	Fourteenth Issue	JH	ND	JM
0.15	16/04/2025	Fifteenth Issue	SM	ND	JM





Onshore Order Limits

Sheet Boundary

Tree Preservation Order

Additional Trees

Water bodies

Important Hedgerows*

No interaction with ecologically important hedgerow

Ecologically important hedgerow crossed via trenchless crossing

Removal of ecologically important hedgerow

No interaction with historically important hedgerow

Historically important hedgerow crossed via trenchless crossing

Removal of historically important hedgerow

No interaction with ecologically & historically important hedgerow

Ecologically & historically important hedgerow crossed via trenchless

Removal of ecologically & historically important hedgerow

Other Hedgerows**

No interaction with hedgerow

Hedgerow crossed via trenchless crossing

Removal of hedgerow

Line of trees

No interaction with line of trees

Line of trees crossed via trenchless crossing

Removal of line of trees

Hedgerow Notes:

For any hedgerows that require removal, the maximum width of hedgerows to be removed will be 34 metres.

For hedgerows located within visibility plays, at temporary construction access points, hedgerows and trees would be cut back where possible and only removed as a worst case.

Important Hedgerow*: The hedgerow fulfills the criteria for Importance, set out in the Hedgerow Regulations (1997).

Hedgerow*: The hedgerow has been surveyed as part of the habitat surveys and refer to native hedgerows not considered to be "important" according to the Hedgerow Regulations (1997).

Hedgerow***: Hedgerow/tree line may have already been removed by another scheme and therefore not be in place at the time of construction of the Projects

MAP NOTES / DATA SOURCES:
Contains OS data © Crown Copyright and database right 2025
Contains data from OS Zoomstack
© Crown copyright and database rights 2025 Ordnance Survey AC0000808122
Contains public sector information licensed under the Open Government Licence v3.0
Not to be used for Navigation

PROJECT TITLE

Dogger Bank South Offshore Wind Farms

DRAWING TITLE

Tree Preservation Order & Hedgerow Plan

DRAWING NUMBER: PC2340-RHD-ON-ZZ-DR-Z-0588			PAGE NUMBER: Page 34 of 38		
VER	DATE	REMARKS	DRAW	CHEK	APRD
0.11	05/11/2024	Eleventh Issue	SM	ND	JM
0.12	27/01/2025	Twelfth Issue	SM	ND	JM
0.13	29/01/2025	Thirteenth Issue	SM	ND	JM
0.14	11/03/2025	Fourteenth Issue	JH	ND	JM
0.15	16/04/2025	Fifteenth Issue	SM	ND	JM

00.030.050.080.1

Km

00.030.050.080.1

Miles

N

OSGB 1936

PRJ

British National Grid

SCALE 1:2,500

DATUM OSGB 1936

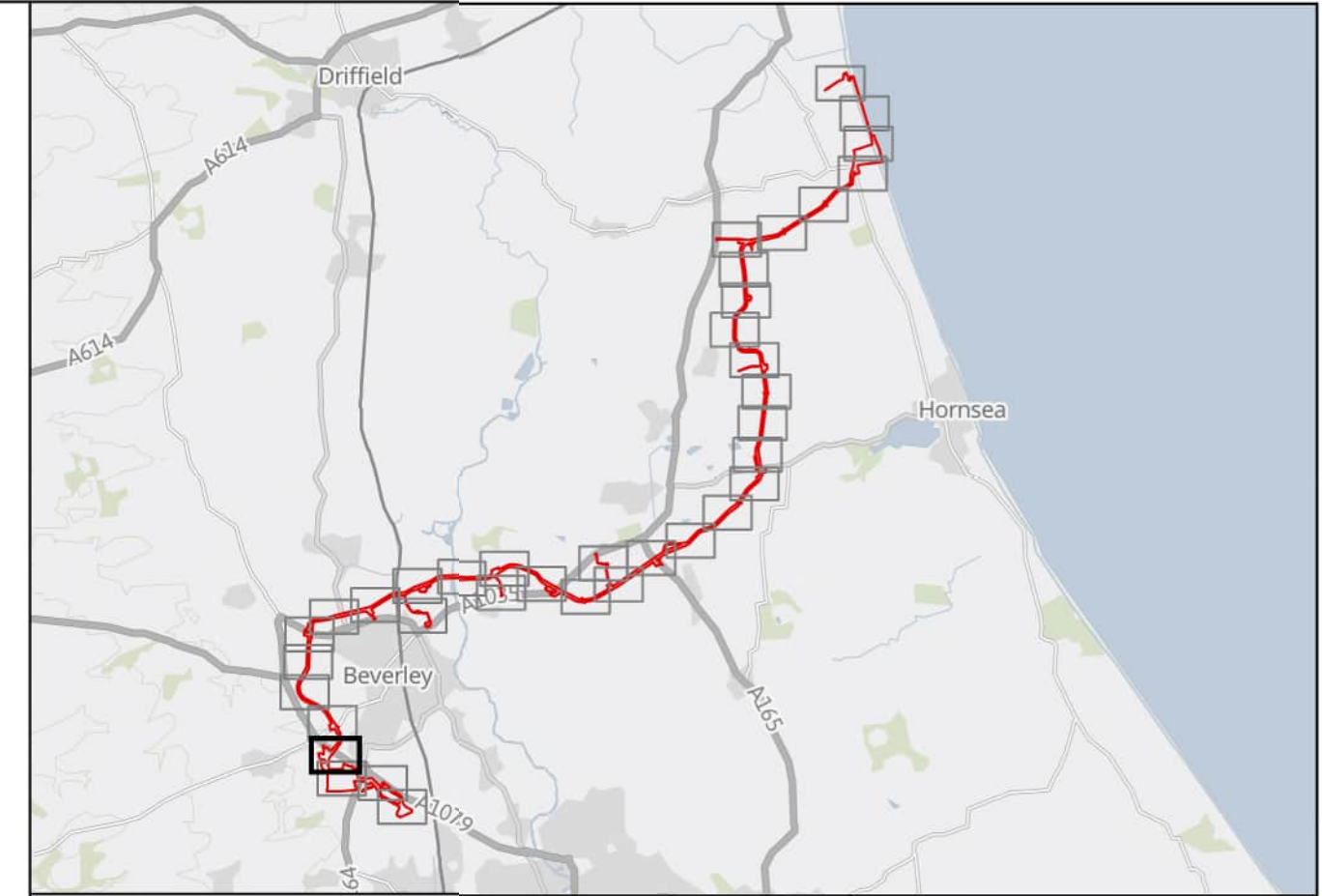
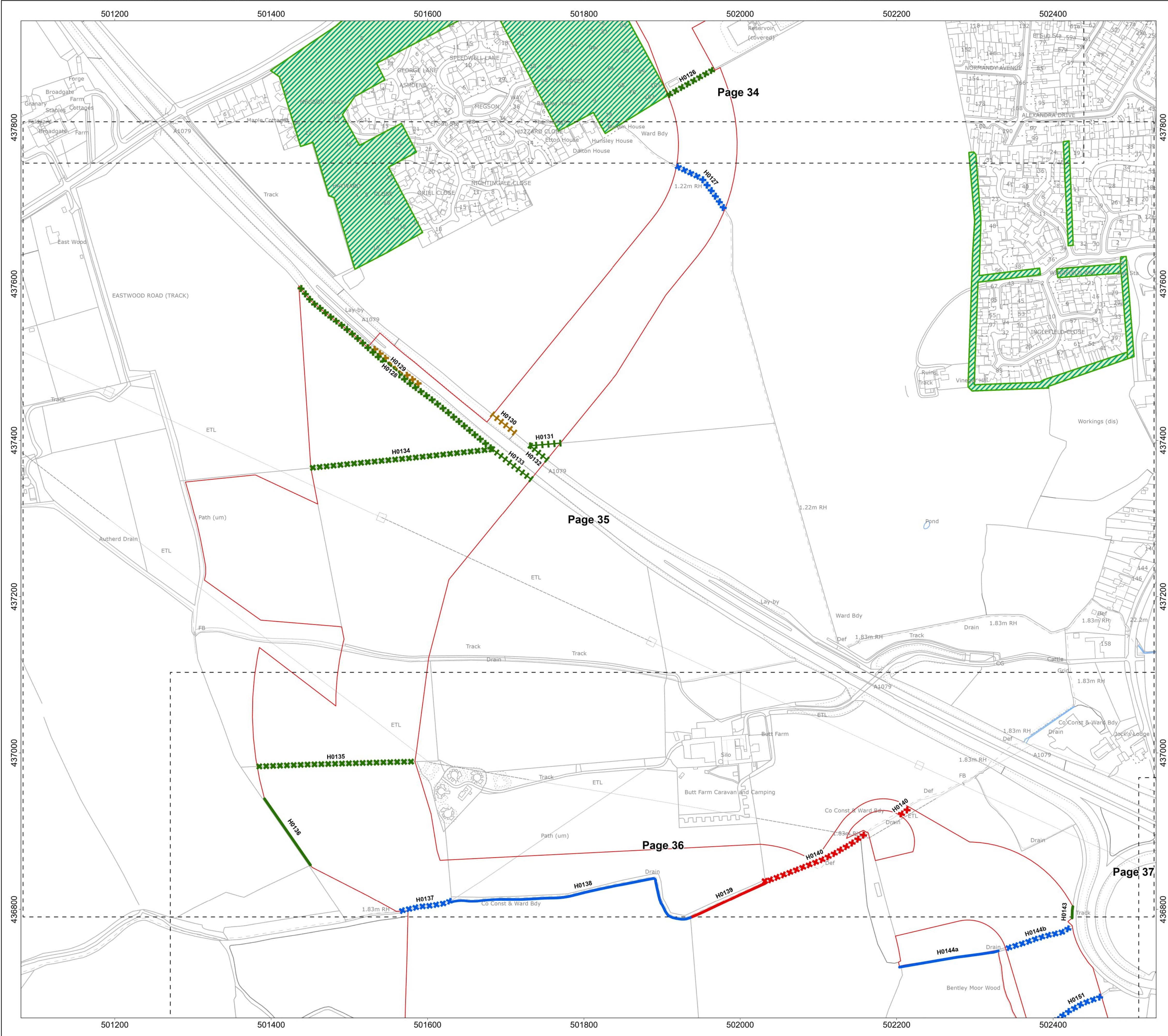
PLOT SIZE A1

VERTICAL REF N/A

Royal HaskoningDHV

Enhancing Society Together

RWE



Legend:

- Onshore Order Limits
- Sheet Boundary
- Tree Preservation Order
- Additional Trees
- Water bodies

Important Hedgerows*

- No interaction with ecologically important hedgerow
- Ecologically important hedgerow crossed via trenchless crossing
- Removal of ecologically important hedgerow
- No interaction with historically important hedgerow
- Historically important hedgerow crossed via trenchless crossing
- Removal of historically important hedgerow
- No interaction with ecologically & historically important hedgerow
- Ecologically & historically important hedgerow crossed via trenchless
- Removal of ecologically & historically important hedgerow

Other Hedgerows**

- No interaction with hedgerow
- Hedgerow crossed via trenchless crossing
- Removal of hedgerow

Line of trees

- No interaction with line of trees
- Line of trees crossed via trenchless crossing
- Removal of line of trees

Hedgerow Notes:

For any hedgerows that require removal, the maximum width of hedgerows to be removed will be 34 metres.

For hedgerows located within visibility splays, at temporary construction access points, hedgerows and trees would be cut back where possible and only removed as a worst case.

Important Hedgerow*: The hedgerow fulfills the criteria for Importance, set out in the Hedgerow Regulations (1997).

Hedgerow**: The hedgerow has been surveyed as part of the habitat surveys and refer to native hedgerows not considered to be "important" according to the Hedgerow Regulations (1997).

Hedgerow***: Hedgerow/tree line may have already been removed by another scheme and therefore not be in place at the time of construction of the Projects

MAP NOTES / DATA SOURCES:

Contains OS data © Crown Copyright and database right 2025
Contains data from OS Zoomstack
© Crown copyright and database rights 2025 Ordnance Survey AC0000808122
Contains public sector information licensed under the Open Government Licence v3.0
Not to be used for Navigation

PROJECT TITLE

Dogger Bank South Offshore Wind Farms

DRAWING TITLE

Tree Preservation Order & Hedgerow Plan

DRAWING NUMBER: PC2340-RHD-ON-ZZ-DR-Z-0588

PAGE NUMBER: Page 35 of 38

VER	DATE	REMARKS	DRAW	CHEK	APRD
0.11	05/11/2024	Eleventh Issue	SM	ND	JM
0.12	27/01/2025	Twelfth Issue	SM	ND	JM
0.13	29/01/2025	Thirteenth Issue	SM	ND	JM
0.14	11/03/2025	Fourteenth Issue	JH	ND	JM
0.15	16/04/2025	Fifteenth Issue	SM	ND	JM

SCALE: 1:2,500

PLOT SIZE: A1

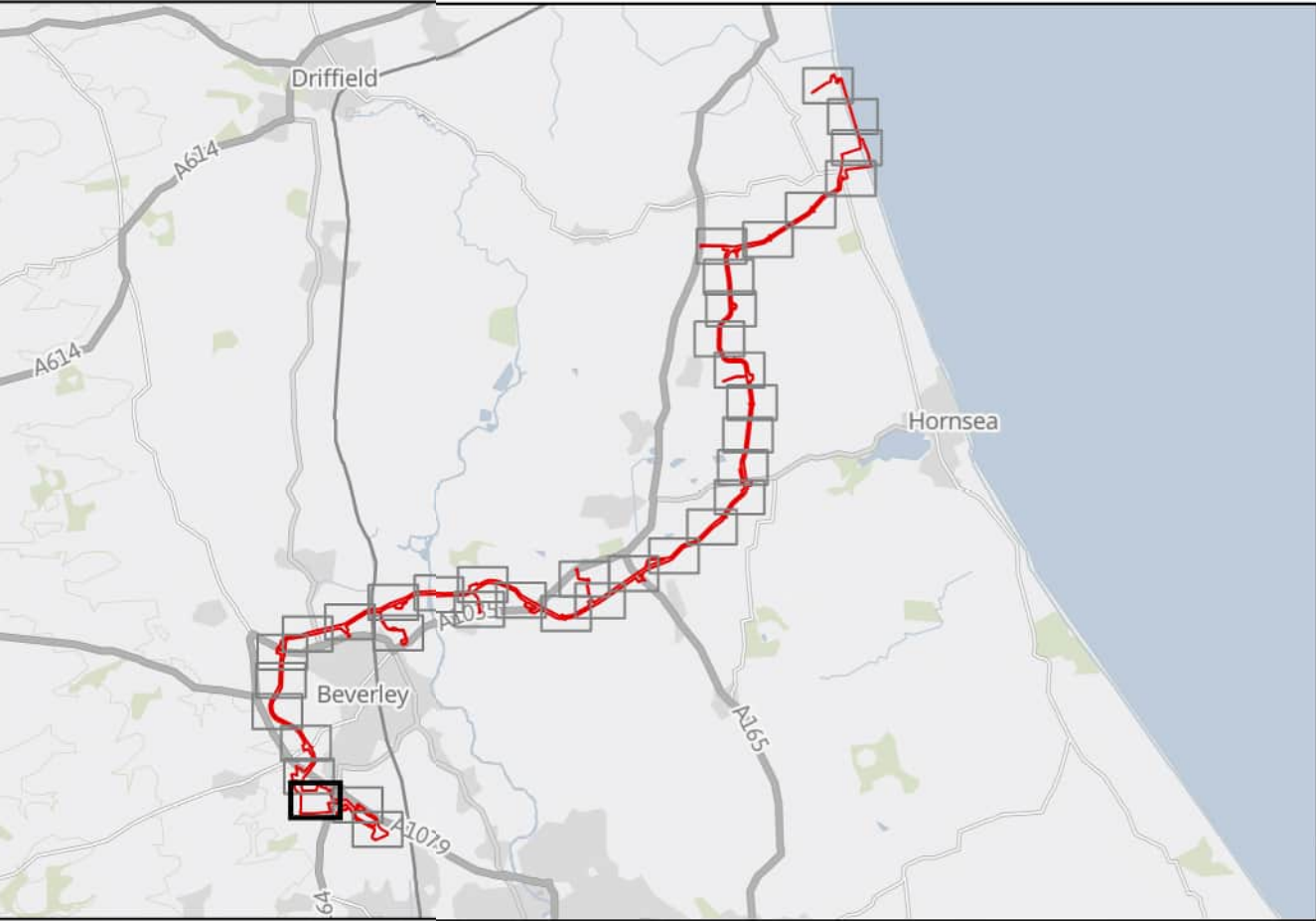
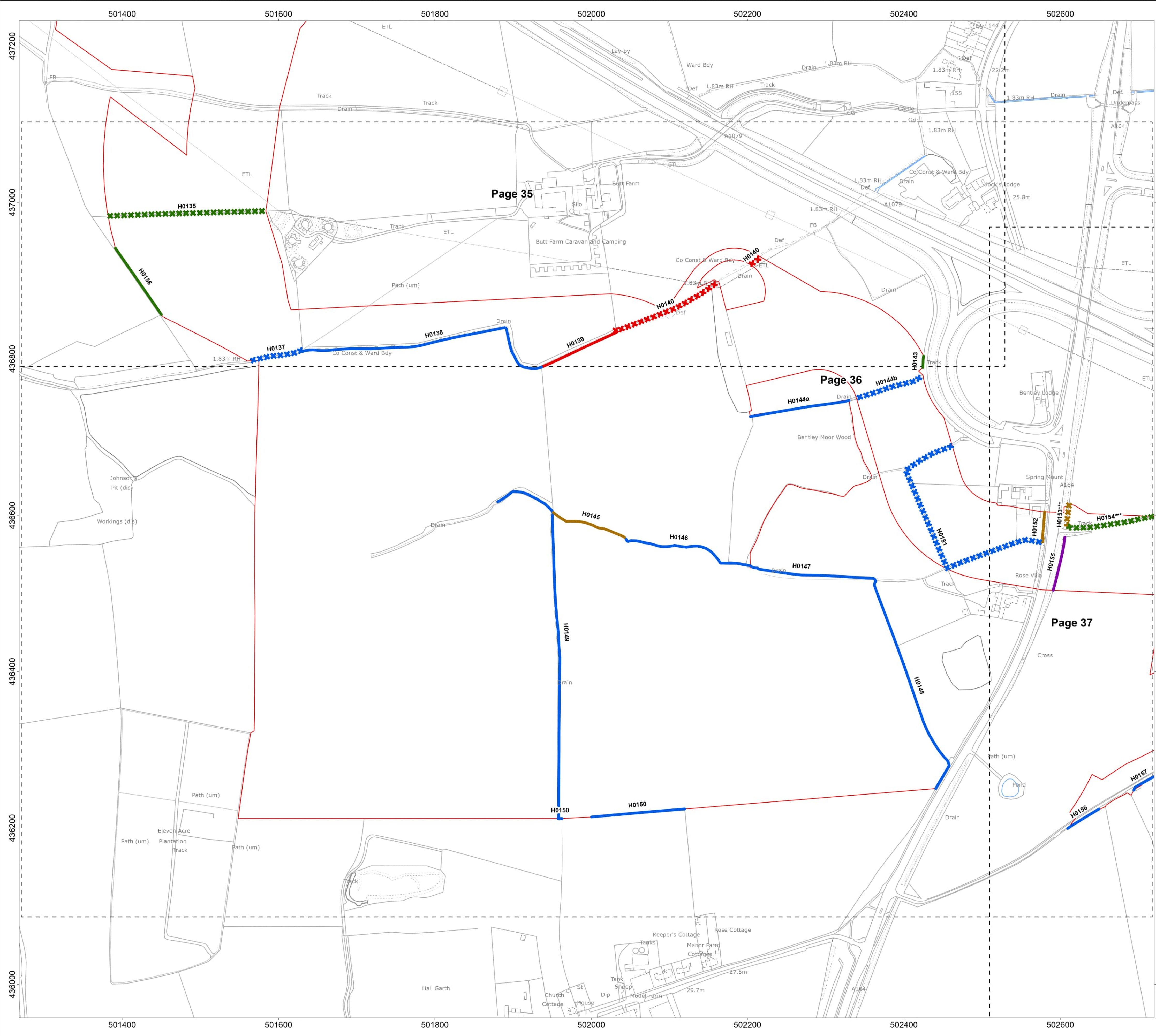
DATUM: OSGB 1936

VERTICAL REF: N/A

PRJ: British National Grid

Royal HaskoningDHV
Enhancing Society Together

RWE



Onshore Order Limits

Sheet Boundary

Tree Preservation Order

Additional Trees

Water bodies

Important Hedgerows*

No interaction with ecologically important hedgerow

Ecologically important hedgerow crossed via trenchless crossing

Removal of ecologically important hedgerow

No interaction with historically important hedgerow

Historically important hedgerow crossed via trenchless crossing

Removal of historically important hedgerow

No interaction with ecologically & historically important hedgerow

Ecologically & historically important hedgerow crossed via trenchless

Removal of ecologically & historically important hedgerow

Other Hedgerows**

No interaction with hedgerow

Hedgerow crossed via trenchless crossing

Removal of hedgerow

Line of trees

No interaction with line of trees

Line of trees crossed via trenchless crossing

Removal of line of trees

Hedgerow Notes:

For any hedgerows that require removal, the maximum width of hedgerows to be removed will be 34 metres.

For hedgerows located within visibility splays, at temporary construction access points, hedgerows and trees would be cut back where possible and only removed as a worst case.

Important Hedgerow*: The hedgerow fulfills the criteria for Importance, set out in the Hedgerow Regulations (1997).

Hedgerow**: The hedgerow has been surveyed as part of the habitat surveys and refer to native hedgerows not considered to be "important" according to the Hedgerow Regulations (1997).

Hedgerow***: Hedgerow/tree line may have already been removed by another scheme and therefore not be in place at the time of construction of the Projects

MAP NOTES / DATA SOURCES:

Contains OS data © Crown Copyright and database right 2025

Contains data from OS Zoomstack

© Crown copyright and database rights 2025 Ordnance Survey AC0000808122

Contains public sector information licensed under the Open Government Licence v3.0

Not to be used for Navigation

PROJECT TITLE

Dogger Bank South Offshore Wind Farms

DRAWING TITLE

Tree Preservation Order & Hedgerow Plan

DRAWING NUMBER:

PC2340-RHD-ON-ZZ-DR-Z-0588

PAGE NUMBER:

Page 36 of 38

VER	DATE	REMARKS	DRAW	CHEK	APRD
0.11	05/11/2024	Eleventh Issue	SM	ND	JM
0.12	27/01/2025	Twelfth Issue	SM	ND	JM
0.13	29/01/2025	Thirteenth Issue	SM	ND	JM
0.14	11/03/2025	Fourteenth Issue	JH	ND	JM
0.15	16/04/2025	Fifteenth Issue	SM	ND	JM

0 0.03 0.05 0.08 0.1 Km

0 0.03 0.05 0.08 0.1 Miles

N

OSRD NORTH

SCALE 1:2,500

DATUM OSGB 1936

PRJ British National Grid

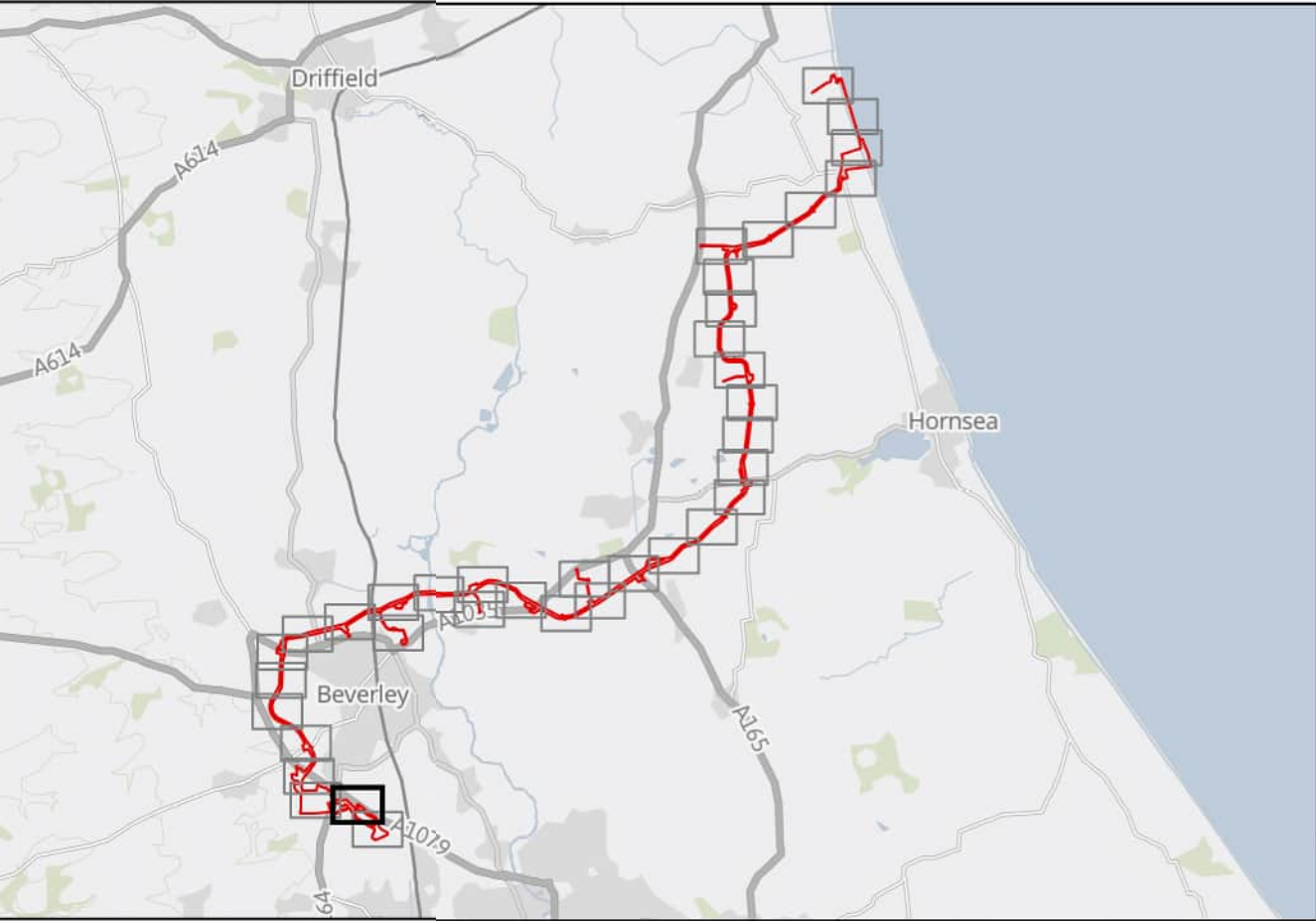
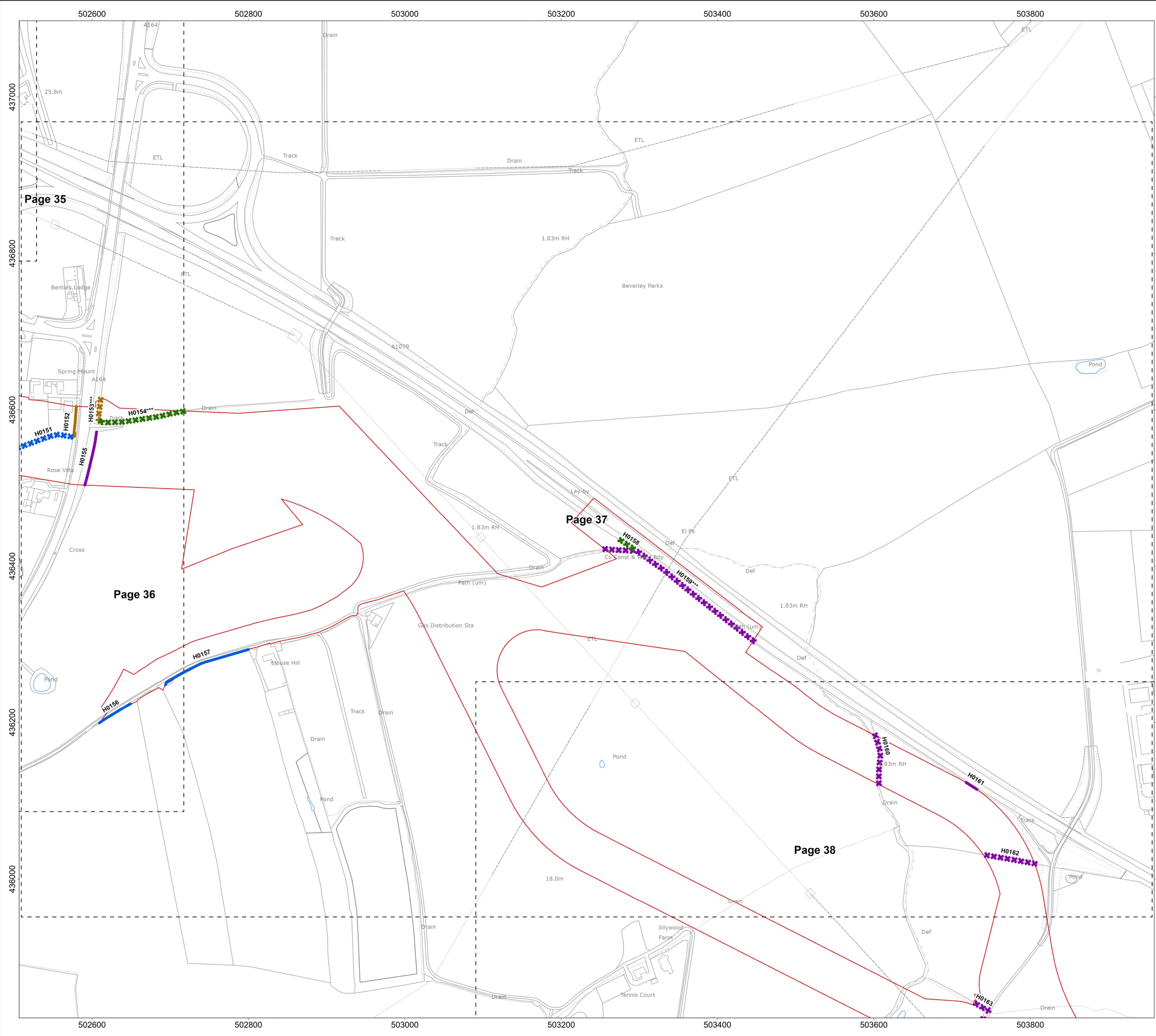
PLOT SIZE A1

VERTICAL REF N/A

Royal HaskoningDHV

Enhancing Society Together

RWE



Onshore Order Limits

Sheet Boundary

Tree Preservation Order

Additional Trees

Water bodies

Important Hedgerows*

No interaction with ecologically important hedgerow

Ecologically important hedgerow crossed via trenchless crossing

Removal of ecologically important hedgerow

No interaction with historically important hedgerow

Historically important hedgerow crossed via trenchless crossing

Removal of historically important hedgerow

No interaction with ecologically & historically important hedgerow

Ecologically & historically important hedgerow crossed via trenchless

Removal of ecologically & historically important hedgerow

Other Hedgerows**

No interaction with hedgerow

Hedgerow crossed via trenchless crossing

Removal of hedgerow

Line of trees

No interaction with line of trees

Line of trees crossed via trenchless crossing

Removal of line of trees

Hedgerow Notes:

For any hedgerows that require removal, the maximum width of hedgerows to be removed will be 34 metres.

For hedgerows located within visibility splays, at temporary construction access points, hedgerows and trees would be cut back where possible and only removed as a worst case.

Important Hedgerow*: The hedgerow fulfills the criteria for Importance, set out in the Hedgerow Regulations (1997).

Hedgerow**: The hedgerow has been surveyed as part of the habitat surveys and refer to native hedgerows not considered to be "important" according to the Hedgerow Regulations (1997).

Hedgerow***: Hedgerow/tree line may have already been removed by another scheme and therefore not be in place at the time of construction of the Projects

MAP NOTES / DATA SOURCES:
Contains OS data © Crown Copyright and database right 2025
Contains data from OS Zoomstack
© Crown copyright and database rights 2025 Ordnance Survey AC0000808122
Contains public sector information licensed under the Open Government Licence v3.0
Not to be used for Navigation

PROJECT TITLE
Dogger Bank South Offshore Wind Farms

DRAWING TITLE
Tree Preservation Order & Hedgerow Plan

DRAWING NUMBER: PC2340-RHD-ON-ZZ-DR-Z-0588			PAGE NUMBER: Page 37 of 38		
VER	DATE	REMARKS	DRAW	CHEK	APRD
0.11	05/11/2024	Eleventh Issue	SM	ND	JM
0.12	27/01/2025	Twelfth Issue	SM	ND	JM
0.13	29/01/2025	Thirteenth Issue	SM	ND	JM
0.14	11/03/2025	Fourteenth Issue	JH	ND	JM
0.15	16/04/2025	Fifteenth Issue	SM	ND	JM

00.030.050.080.1

Km

00.030.050.080.1

Miles

N

OSGB 1936

PRJ

British National Grid

SCALE 1:2,500

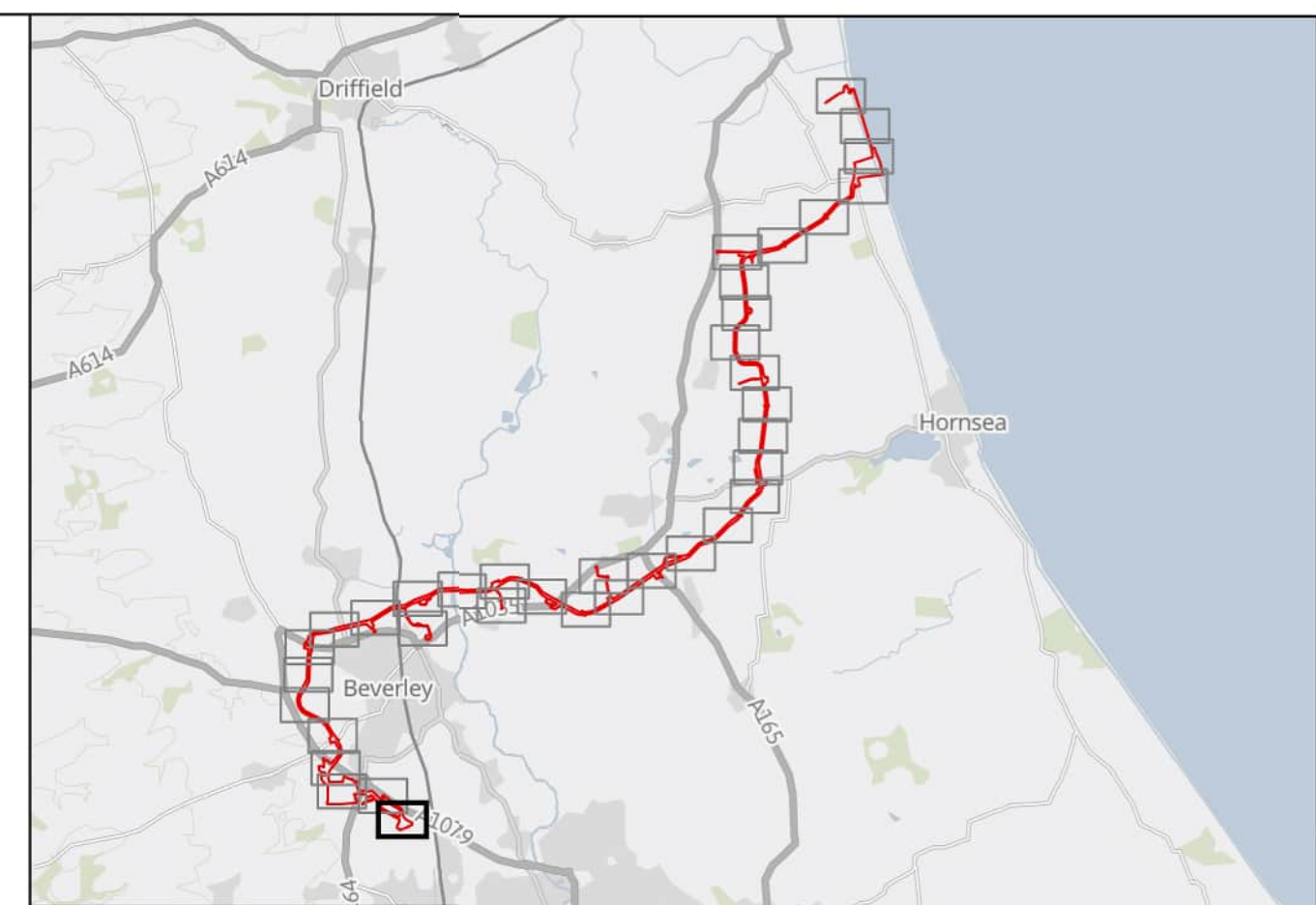
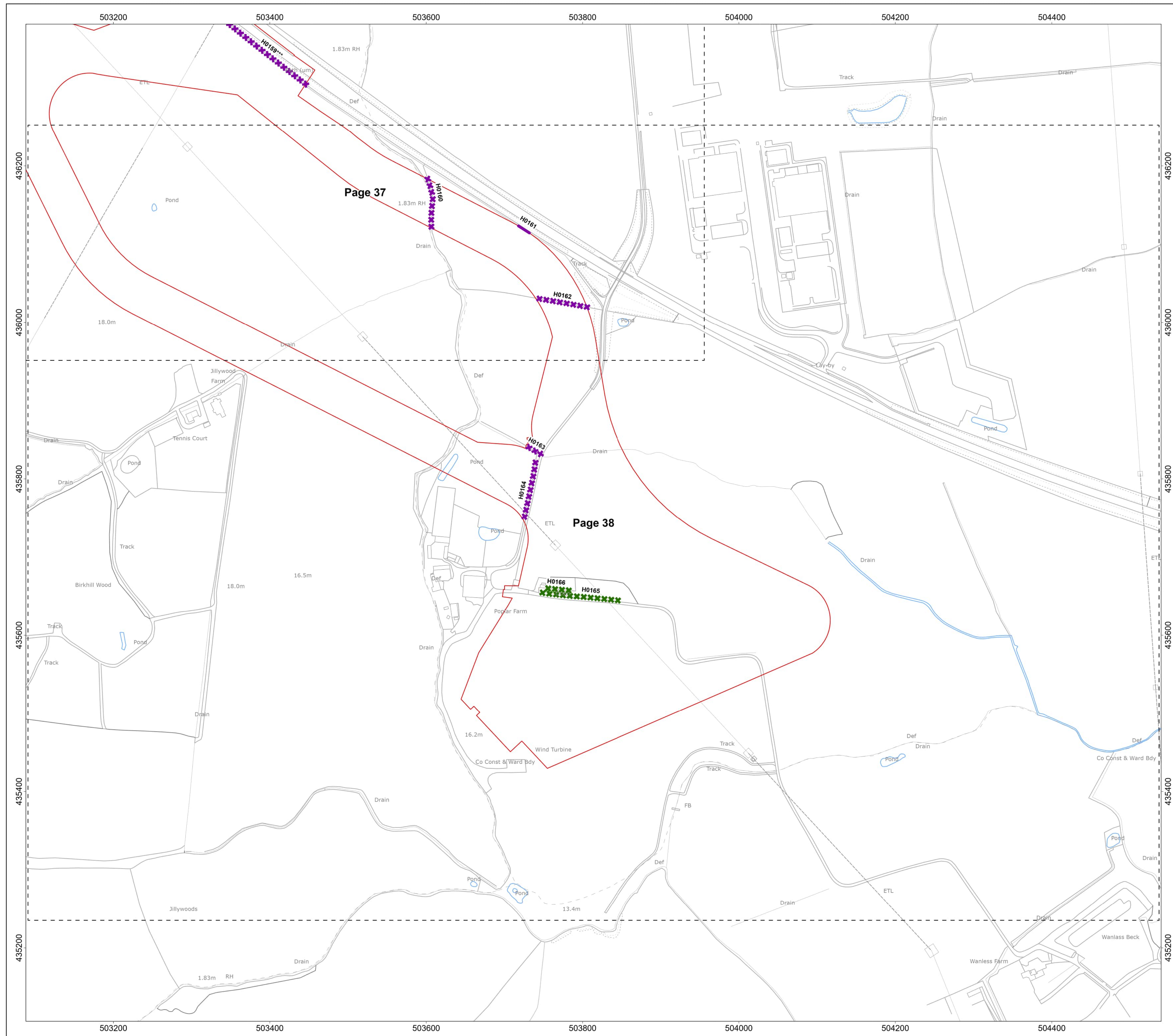
DATUM OSGB 1936

PLOT SIZE A1

VERTICAL REF N/A

Royal HaskoningDHV
Enhancing Society Together

RWE



- Onshore Order Limits**

 - Sheet Boundary
 - Tree Preservation Order
 - Additional Trees
 - Water bodies

Important Hedgerows*

 - No interaction with ecologically important hedgerow
 - Ecologically important hedgerow crossed via trenchless crossing
 - Removal of ecologically important hedgerow
 - No interaction with historically important hedgerow
 - Historically important hedgerow crossed via trenchless crossing
 - Removal of historically important hedgerow
 - No interaction with ecologically & historically important hedgerow
 - Ecologically & historically important hedgerow crossed via trenchless
 - Removal of ecologically & historically important hedgerow

Other Hedgerows**

 - No interaction with hedgerow
 - Hedgerow crossed via trenchless crossing
 - Removal of hedgerow

Line of trees

 - No interaction with line of trees
 - Line of trees crossed via trenchless crossing
 - Removal of line of trees

Hedgehog Notes:

For any hedgerows that require removal, the maximum width of hedgerows to be removed will be 34 metres.

For hedgerows located within visibility splays, at temporary construction access points; hedgerows and trees would be cut back where possible and only removed as a worst case.

Important Hedgerow: *The hedgerow fulfils the criteria for importance, set out in the Hedgerow Regulations (1997).*

Hedgerow*: *The hedgerow has been surveyed as part of the habitat surveys and refer to native hedgerows not considered to be 'important' according to the Hedgerow Regulations (1997).*

Hedgerow*:** *Hedgerow/line may have already been removed by another scheme and therefore not be in place at the time of construction of the Project.*

MAP NOTES / DATA SOURCES:
Contains OS data © Crown Copyright and database right 2025
Contains data from OS Zoomstack
© Crown copyright and database rights 2025 Ordnance Survey AC0000808122
Contains public sector information licensed under the Open Government Licence v3.0
Not to be used for Navigation

PROJECT TITLE	Dogger Bank South Offshore Wind Farms
DRAWING TITLE	Tree Preservation Order & Hedgerow Plan

DRAWING NUMBER: PC2340-RHD-ON-ZZ-DR-Z-0588			PAGE NUMBER: Page 38 of 38		
VER	DATE	REMARKS	DRAW	CHEK	APRD
0.11	05/11/2024	Eleventh Issue	SM	ND	JM
0.12	27/01/2025	Twelfth Issue	SM	ND	JM
0.13	29/01/2025	Thirteenth Issue	SM	ND	JM
0.14	11/03/2025	Fourteenth Issue	JH	ND	JM
0.15	16/04/2025	Fifteenth Issue	SM	ND	JM

